

Mohave Valley Irrigation and Drainage District

Water Conservation Plan 2024



**Updated By:
Kerri Hatz
General Manager**

Table of Contents

Step 1 – Description of Contract Area	
A. History	4-6
B. Location	6-9
C. Size	10-11
D. Topography	12-13
E. Soils	14
F. Natural Environment	15
G. Cultural Resources	16
H. Climate	17
I. Water Supplies	18-23
J. Water Uses	23-24
K. Storage	25
L. Distribution Facilities	26
M. Drainage Facilities	26
N. Water Measurement and Accounting Procedures	27-31
O. Water Pricing and Billing Practices	31-36
P. Water Shortage Allocation Policies	36
Q. Operation and Maintenance Program	37
R. District Policies	38
Step 2 – Inventory of Water Resources	
A. Water Budget Tables	39-40
B. Quality of Water Sources	41
C. Water Uses within the District	42
D. Quantity and Quality of Drainage from the District	43
Step 3 – Water Management Problems, Opportunities, and Conservation Goals	
A. Describe the District’s Water Management Problems and Challenges	44-45
B. Describe the District’s Water Management Goals	45-46
Step 4 – Existing Water Conservation Measures	
A. List of the Practices and Expected Results that Were Identified and Implemented Previously	47
B. Description of the Actual Program Design and Results of Practices that were Implemented	48
Step 5 – Fundamental Water Conservation Measures	

A. Water Measurement and Accounting System Design to Measure and Account for the Water Conveyed through the District Distribution System to Water Users	49-50
B. A Water Pricing Structure that Encourages Efficiency Improvements by Water Users	51
C. An Information and Education Program for Users Designed to Promote Increased Efficiency of Water Use	52
D. Water Conservation Coordinator	52
Step 6 – Additional Water Conservation Measures	
A. Agricultural Water Conservation Measures	53-55
Step 7 – Selected Measures and Projected Results	56
Step 8 – Environmental Review	57
Step 9 – Implementation Schedule and Budget for Each Selected Measure	58-59
References -	60-61
Appendices -	61



Step 1 – Description of Contract Area

A. History

The Mohave Valley Irrigation and Drainage District (MVIDD or District) has been in existence for over 50 years.

The District is a special taxing district created under Title 48 of the Arizona Revised Statutes. The District was formed on December 23, 1963, under Mohave County Board of Supervisors Resolution Number 248.

The District is managed by a Board of Directors. Upon the District's formation, 3 directors were elected, 1 from each division. In 2004, the District increased the number of directors to 5. The board is currently comprised of one director from each of the 3 divisions and 2 at large. Elections are held in November and directors take office in January.



The District entered into its first U.S. Bureau of Reclamation (USBR) contract on November 14, 1968, in the amount of 51,000 acre-feet of Colorado River water (contract no. 14-06-W-204). This contract stipulated that a reduction of no more than 10,000 acre-feet of water could be made if the District does not include within its boundaries such areas of additional lands as may be satisfactory to the Secretary, and if facilities for providing water service to said additional lands and to the residents therein are not available. On July 7, 1982, the USBR entered into contract number 2-07-30-W0027 with Mohave County for said 10,000 acre-feet of Colorado River water. This contract was subsequently transferred to the City of Bullhead City on December 2, 1985. These transactions reduced the District's water entitlement under contract 14-06-W-204 to 41,000 acre-feet. Of the 41,000 acre-feet entitlement, 5,940 acre-feet are Present Perfected Rights (PPR) and 35,060 acre-feet are 4th priority water. Any unused PPR water is converted to 4th priority water on an annual basis.

On December 17, 2009, the District entered into sub-contract number 09-101 for the purchase of 1,000 acre-feet of Colorado River water from the Mohave County Water Authority. With the completion of this sub-contract, the District's total water entitlement rose to 42,000 acre-feet. On September 08, 2015, the District acquired an additional 250 acre-feet of 4th priority Colorado River water pursuant to MCWA-MVIDD subcontract 09-101, Amendment No. 1 and the District's total water entitlement rose to 42,250 acre-feet.

The District, as the contract holder, has the right to subcontract its entitlement to entities and individuals located within the District boundaries (excluding Fort Mohave Tribal Reservation Lands). This is carried out in compliance with District Policies and Arizona Department of Water Resources (ADWR) guidelines. The District has allocated water to agricultural, amenity, municipal, residential, industrial and commercial subdivisions and individual users within its boundaries.

The District uses water not only for agricultural irrigation, but also for M & I purposes. M & I use includes amenity (golf courses & man-made lakes), commercial entities, industrial uses, residential subdivisions and individual domestic users.

B. Location

The District is located in northwestern Arizona in Mohave County. The District lies along the Colorado River within the flood plain between the cities of Bullhead City, Arizona, to the north and Needles, California to the south.



The legal description of the District is as follows:

MOHAVE VALLEY IRRIGATION
and
DRAINAGE DISTRICT

District Boundary Description

Beginning at the northeast corner of Section 16, T.19 N., R.21 W., G.&S.R.B.&M.; thence southerly along the east line of Sections 16, 21, 28, and 33, T.19 N., R.21 W., to the southeast corner of said Section 33; thence southerly along the east line of Section 4, T.18 N., R.21 W., G.&S.R.B.&M., to the southeast corner of said Section 4; thence westerly along the south line of Sections 4 and 5 to the southwest corner of said Section 5; thence southerly along the east line of Sections 7, 18, 19, 30, and 31, T.18 N., R.21 W., to the southeast corner of said Section 31; thence southerly along the east line of Section 6, T.17 N., R.21 W., G.&S.R.B.&M., to the southeast corner of said Section 6; thence easterly along the south line of Section 5 to the southeast corner of said Section 5; thence southerly along the east line of Sections 8, 17, 20, 29, and 32, T.17 N., R.21 W., to the southeast corner of said Section 32; thence westerly along the south line of Sections 32 and 31, T.17 N., R.21 W., to the southwest corner of said Section 31; thence westerly along the south line of Section 36, T.17 N., R.22 W., to the easterly bank of the Colorado River; thence northerly following the meanderings of the easterly bank of the Colorado River to its intersection with the south line of the Fort Mohave Indian Reservation, said intersection lying in fractional Section 21, T.18 N., R.22 W, G.&S.R.B.&M.; thence ^{EA} westerly along the south line of the Fort Mohave Indian Reservation to its intersection with the west line of Section 22; thence northerly along the west line of Section 22 to the northwest corner of said Section 22; thence easterly along the north line of Section 22 to the southwest corner of fractional Section 15, T.18 N., R.22 W., G.&S.R.B.&M., thence northerly along the west line of fractional Sections 15, 10, and 3, T.18 N., R.22 W., G.&S.R.B.&M. to the northwest corner of said fractional Section 3; thence northerly along the west line of fractional sections

34, 27, 22 and 15, T.19 N., R.22 W., G.&S.R.B.&N., to the northwest corner of said fractional Section 15; thence easterly along the north line of fractional Section 15, 14, and 13, T.19 N., R.22 W. to the northeast corner of said Section 13; thence easterly along the north line of Section 18, 17, and 16, T.19 N., R.21 W., to the point of beginning. Except any portion of the above lying within the State of California.

Mohave Valley Irrigation and Drainage District



Mohave Valley Irrigation and Drainage District Agricultural and Municipal and Industrial Contract

Contract No. 14-06-W 204
Total Entitlement - 41,000 Acre Feet
1st Priority - 5,940 Acre Feet
4th Priority - 35,060 Acre Feet
5th and/or 6th Priority - 600 Acre Feet

 Mohave Valley Irrigation and Drainage District Contract Area

July 23, 2003
c:\gis\projects\bullhead.apr



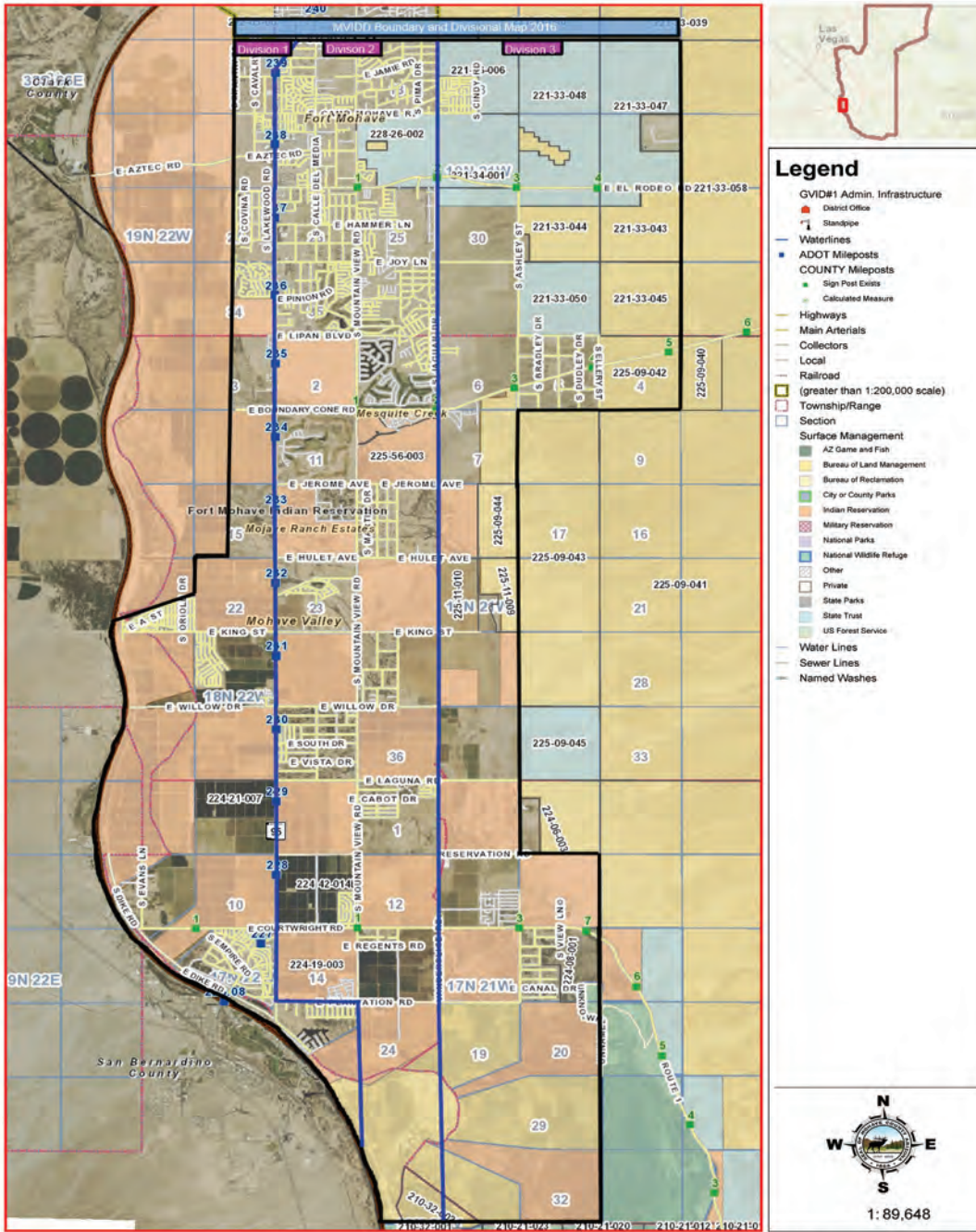
C. Size

The petition filed to form the District stated that approximately 57,000 acres were to be benefited by the District. This acreage included the lands of the Fort Mohave Indian Tribe, approximately 23,000 acres. Subsequent to the formation of the District petitioners, including the Fort Mohave Indian Tribe, requested and were granted exclusion from the District. Many years later, the petitioners requested and were granted inclusion into the District.

The District's current exterior boundaries encompass 54,551 acres. That acreage includes 23,064 acres that are part of the Fort Mohave Indian Tribe Reservation. This leaves 31,487 acres within the District Boundaries that are under the District's water reporting contract with the Bureau of Reclamation.



The total agricultural irrigable lands within the District at this time are approximately 4,500 acres. There are also 3 golf courses and 2 man-made lakes within the District.



This map is a user generated static output from the Mohave County Interactive Map Viewer and is for general reference only. Data layers that appear on this map may or may not be accurate, current, or otherwise reliable. THIS MAP IS NOT TO BE USED FOR NAVIGATION, AS A LEGAL DOCUMENT, FOR PROPERTY DESCRIPTIONS, OR DETERMINATION OF LEGAL TITLE, AND SHOULD NEVER BE SUBSTITUTED FOR SURVEY OR DEED INFORMATION. The user agrees to comply with the Limitation of Use and the Assumption of Risk as stated in the full disclaimer at <http://gis.mohavecounty.us>

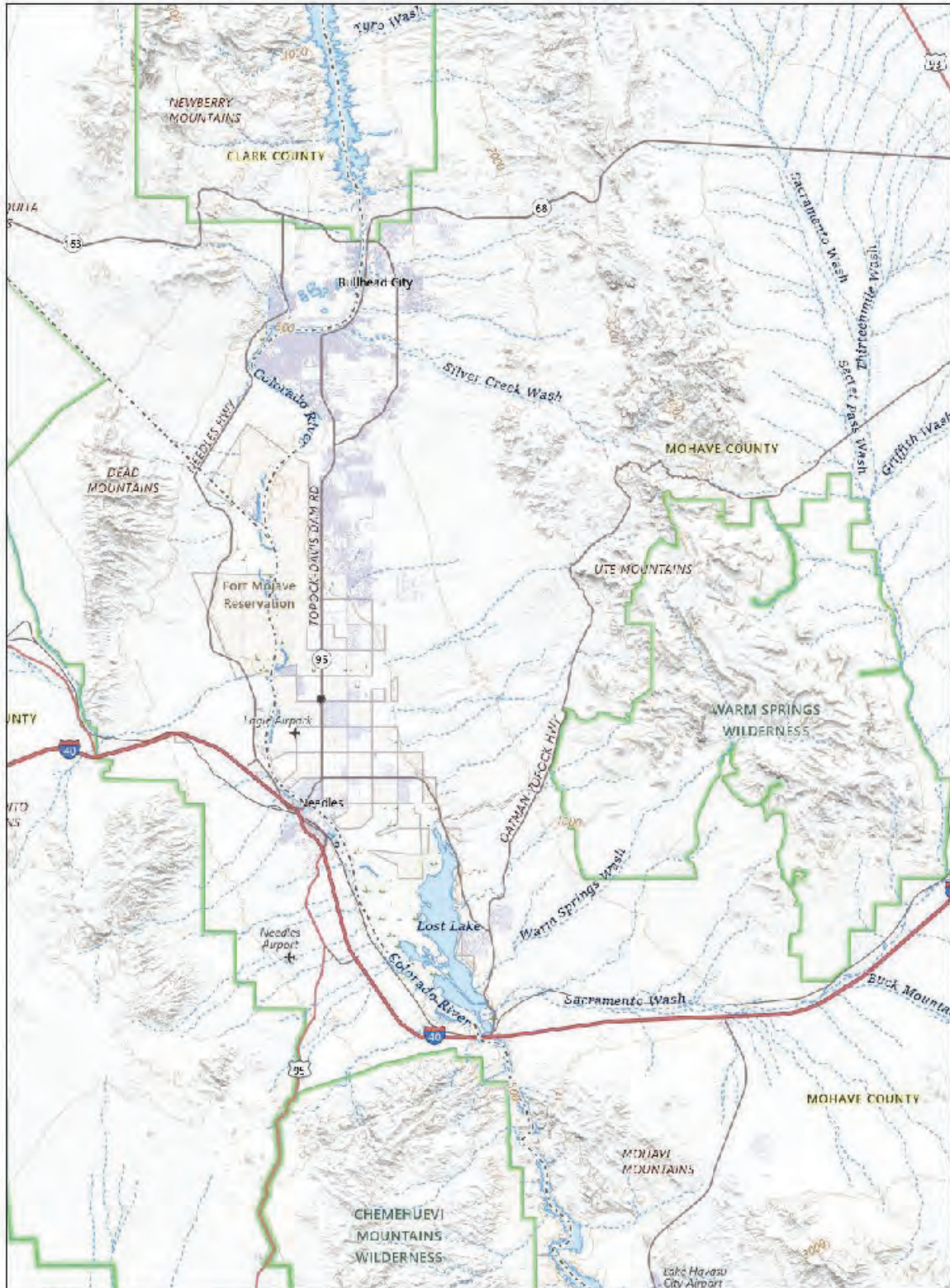
Notes:

D. Topography

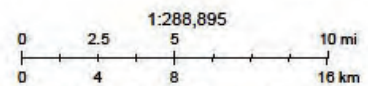
The topography of the District is primarily level to nearly level alluvium along the Colorado River. Some areas downgrade toward the river. The elevation is primarily 500 feet but rises to approximately 800 feet in the far northeast section of the District.



The National Map Advanced Viewer



7/31/2024, 1:23:37 PM



USGS The National Map: National Boundaries Dataset, 3DEP Elevation Program, Geographic Names Information System, National Hydrography Dataset, National Land Cover Database, National Structures Dataset, and National Transportation Dataset; USGS Global Ecosystems; U.S. Census Bureau TIGERLine data;

E. Soils

Soils within the District consist of a variety of compositions. Over 50% are considered “Prime Farmland if Irrigated.”

Table 1.0*

Soil Type	Slope Percent	Percent of District	Drainage	Infiltration Rate	Irrigation Limitation	Farmland Rating
Carrizo -River wash Complex	3 - 8	9.6%	Excessively drained	High	Very limited	Not prime
Chuckawalla - River bend Complex	2 - 15	15.7%	Well drained	Moderate	Very limited	Not prime
Coolidge-Denure families complex	1 - 7	4.9%	Well drained	Moderate	Very limited	Not prime
Gadsden silty clay	0 - 1	3.0%	Well drained	Very slow	Somewhat limited	Prime if irrigated
Holtville silty clay	0 - 1	10.0%	Well drained	Very slow	Very limited	Prime if irrigated
Huevi very gravelly loam	2 - 15	0.3%	Well drained	Moderate	Very limited	Not prime
Huevi very gravelly loam	10 - 40	0.4%	Well drained	Moderate	Very limited	Not prime
Indio silt loam	0 - 1	12.6%	Well drained	Moderate	Very limited	Prime if irrigated
Kofa silty clay	0 - 1	4.2%	Well drained	Slow	Very limited	Prime if irrigated
Lagunita sand	0 - 1	17.0%	Excessively drained	High	Very limited	Not prime
Meloland very fine sandy loam	0 - 1	2.9%	Well drained	Slow	Somewhat limited	Prime if irrigated
Ripley silt loam	0 - 1	11.0%	Well drained	Moderate	Very limited	Prime if irrigated
River bend very cobbly sandy loam	2 - 15	1.4%	Excessively drained	High	Very limited	Not prime
Rositas superstition family and torriorthents soils	1 - 60	5.8%	Well drained	High	Very limited	Not prime

* Source of information from N.R.C.S. (See appendix A for soils maps.)

F. Natural Environment

Vegetation –

The District lies within two biomes. The majority of the District lies within the Mohave Desert scrub biome. The southwest portion of the District lies within the Lower Colorado River Sonoran Desert scrub biome.

- Mohave Desert Scrub Biome - This biome consists primarily of creosote bush, brittlebush, diamond cholla, beavertail cactus, white bursage, Mormon tea, catclaw acacia, desert lavender, bebbia, ratney, and desert milkweed.
- Lower Colorado River Sonoran Desert Scrub Biome - This biome consists primarily of creosote bush and white bursage. These are two of the most drought resistant plants in America. Annual plant species comprise over 50% of the vegetation. They are mostly winter growing species.

Wildlife –

The abundance of wildlife or lack thereof, is in direct correlation to the amount and type of vegetation available. There are several types of mammals known to inhabit the area including several small species of mice, desert woodrat, coyote and desert bighorn sheep. Overall densities of these mammals are expected to be low.

There are approximately 25 species of birds that could potentially inhabit the area, and they include the verdins, black-throated sparrows, and black-tailed gnatcatchers. Overall, the densities of bird populations are expected to be low.

The area also has many reptile species. These include the side-blotched lizard, western brush lizard, and the Mohave rattlesnake.

In 1995, the U.S. Department of Interior and the States of Arizona, Nevada, and California entered into a Memorandum of Agreement and a Memorandum of Clarification for the development of a Lower Colorado River Multi-Species Conservation Program (LCRMSCP). The LCRMSCP is a partnership between federal, state, tribal, and other public and private stakeholders with an interest in managing water and related resources within the Lower Colorado River Basin. The partnership is pursuing an ecosystem-based approach to developing the LCRMSCP for interim and long-term compliance with applicable endangered species and environmental laws. The District is a participant in this program.

G. Cultural Resources

The District encompasses 54,551 acres of land within its external boundaries. The Fort Mohave Indian Reservation has 23,064 acres of land within the boundaries of the District.



H. Climate

The average annual temperature for the District is above Arizona and the national average. The average precipitation is below Arizona and the national average. The average annual humidity is below Arizona and the national average. The average wind speed is above Arizona and the national average. The climate in the District is hot, dry, and windy.

Table 1.1*

Month	Temperature Average Daily Maximum	Temperature Average Daily Minimum	Precipitation Average (Inches)
January	64.9	44.1	1.02
February	69.2	46.7	1.33
March	78.6	53.2	0.62
April	86.2	59.5	0.23
May	94.9	68.2	0.11
June	104.9	78.2	0.03
July	108.2	84.7	0.31
August	106.4	83.2	0.35
September	100.3	75.6	0.35
October	87.3	63.1	0.47
November	73.9	51.9	0.47
December	62.7	43.3	0.70
Annual	86.4	62.4	5.99

*Source of information from en.climate-data.org for the Mohave Valley, AZ area. Compiled for the period 1991 – 2021 Min. Temperature, Max. Temperature, Precipitation / Rainfall.

I. Water Supplies

A summary of the water supplies available within the District service area is detailed in the following tables.

**Water Sources
Table 1.2**

Water Source	2005 Acre-Feet	2013 Acre-Feet	2018 Acre-Feet	2023 Acre-Feet
Reclamation Water Contract	41,000	41,000	41,000	41,000
Local Surface Water	0	0	0	0
Groundwater	0	0	0	0
Bella Vista/ MCWA Contract	0	380	0	0
MCWA Contract 2009	0	1,000	1,250	1,250
Reclaimed Water	151*	206 *	255**	325 **
Other Water	0	0	0	0
Total	41,151	42,586	42,505	42,575

*Information provided by EPCOR

** Information provided by Bella Vista

All other information provided from District records

**District Contract Detail
Table 1.3***

Water Source	Acre-Feet per Year	Contract No.	Notes
Reclamation Water Contract	41,000	14-06-W-204	The District has 8 PPR contracts.
MCWA Contract 2009	1,250	09-101 Amendment 1	None

*Source of information from District records.

There are no ground water basins, ground water recharge areas, or conjunctive use programs currently in place within the District’s boundaries. All water is considered Colorado River water except for a limited amount of reclaimed water. Reclaimed water uses within the District has been steadily growing since 2000. However, the lack of M & I development, and thus influent to the wastewater treatment plants, has limited the amount of reclaimed water available for re-use. The ability to deliver effluent to potential customers has been difficult due to the associated infrastructure costs. The District continues to explore options that would

reduce the infrastructure costs associated with these supplies to make this supply a more affordable alternative to potential customers.

The District itself does not own, operate, or maintain any wells. All wells within the District's boundaries are owned, operated, and maintained by non-District entities. These entities include utility companies, farmers, golf courses, and individually owned wells within the District. The owners of these facilities have their own operating and maintenance guidelines that they follow to ensure that their facilities are operating appropriately and not causing undo waste of a limited resource. The operations and maintenance of these facilities as well as the costs associated with the operation, maintenance, and capital improvements to these facilities are the responsibility of their respective owners.



A summary of the wells located within the District and owned by utility companies, amenity users, industrial users, and agricultural users is included in the table below. The District also has approximately 1,547 individual exempt wells within the District's boundaries. This information obtained from ADWR is included as Appendix B.

**Well Information
Table 1.4***

Name	MVIDD Well Site #	ADWR No.	(T, R & S)	Pumping Averages (gpm)
Camp Mohave (BHC Utilities)	Camp	55-559559	19N 22W 22	150
Lake Cimarron Primary (EPCOR)	Lake Cimarron	55-604160	18N 22W 23	190
Lake Cimarron Secondary (EPCOR)	Lake Cimarron	55-604161	18N 22W 23	225
King Street (EPCOR)	King Street	55-603947	18N 22W 21	Inactive
Unit 17 Primary (EPCOR)	Unit 17	55-603949	18N 22W 27	500
Unit 17 Secondary (EPCOR)	Unit 17 Secondary	55-208170	18N 22W 27	300
Center Street (EPCOR)	Central	55-603946	18N 22W 21	Inactive
Meadowlark (EPCOR)	Meadowlark	55-603948	18N 22W 21	Inactive
Commercial Well (EPCOR)		55-603950	18N 22W 27	150
Unit 1 (EPCOR)	Unit 1	55-603951	18N 22W 35	250
Riding Club Well (EPCOR)	Riding Club Well	55-603952	18N 22W 35	200
Well 1 Joy Lane West (Utilities, Inc.)	UI Well 1	55-527191	19N 22W 35	500
Well 2 Las Estancias (Utilities, Inc.)	UI Well 2	55-600335	19N 22W 26	500
Well 3 Tierra Verde (Utilities, Inc.)	UI Well 3	55-600336	19N 22W 14	320
Well 4 Rainbow Acres (Utilities, Inc.)	UI Well 4	55-600337	19N 22W 23	250
Well 6 Joy Lane East (Utilities, Inc.)	UI Well 6	55-806426	19N 22W 36	450

Well 7 (Utilities, Inc.)	UI Well 7	55-532342	19N 22W 35	450
Well 8 (Utilities, Inc.)	UI Well 8	55-565030	19N 22W 23	450
Well 9 (Utilities, Inc.)	UI Well 9	55-215355	19N 22W 14	450
Well 10 (Utilities, Inc.)	UI Well 10	55-215356	18N 22W 01	1000
Curcio (FMTUA)	Curcio	55-532195	17N 22W 23	325
St. George (FMTUA)	St. George	55-600333	17N 22W 15	140
Unit 7 (Lagoon Estates)	Unit 7	55-536722	17N 22W 01	1600
Unit 4 (Lagoon Estates)	Unit 4	55-618835	17N 22W 01	360
Unit 2 (Lagoon Estates)	Unit 2	55-618836	17N 22W 35	250
Unit 2 (Lagoon Estates)	Unit 2B	55-618837	17N 22W 35	250
Vanderslice	5	55-626083	17N 22W 13	2330
WPI II-COL	2	55-617490	17N 22W 13	2540
H. Kai	4	55-604351	17N 22W 13	3735
Vanderslice	3	55-626084	17N 22W 13	1360
H. Kai	8	55-604353	17N 22W 09	3816
WPI-Hancock Farm AZ	7	55-626969	17N 21W 07	3420
Becknell	9	55-908667	17N 21W 07	3285
Tropicana Ranch	10	55-605579	17N 21W 07	2300
WPI-CAD Farm AZ	43	55-918957	17N 22W 01	1500
WPI-CAD Farm AZ	44	55-918958	17N 22W 01	3500
Green Acres Mohave, LLC	12	55-086484	17N 22W 03	4295
Green Acres Mohave, LLC	11	55-086485	17N 22W 03	4345
Sherrill Ventures	14	55-627537	17N 22W 03	3750
Sherrill Ventures	13	55-627538	17N 22W 03	3750
WPI-R3 Farm AZ	6B	55-627535	17N 22W 11	4000
Sherrill Ventures	6A	55-627534	17N 22W 11	4000

Green Acres Mohave, LLC	15	55-086486	18N 21W 31	2875
WPI-TAC Farm AZ	19	55-604158	18N 22W 27	INACTIVE
WPI-TAC Farm AZ	45	55-920407	18N 22W 27	2000
J. Kai	16	55-809993	18N 22W 27	2500
WPI-Jerome Farm AZ	37	55-626965	18N 22W 13	3780
WPI- 919 Farm AZ	25B	55-222859	18N 22W 13	1965
WPI- 919 Farm AZ	25A	55-617628	18N 22W 13	INACTIVE
WPI- 919 Farm AZ	23	55-617630	18N 22W 25	1400
WPI- 919 Farm AZ	21	55-220500	18N 22W 25	1455
WPI- 919 Farm AZ	17	55-535885	18N 22W 25	INACTIVE
WPI- 919 Farm AZ	18	55-545571	18N 22W 25	INACTIVE
J. Kai	24	55-222707	18N 22W 23	3000
J. Perkins	40	55-617625	18N 22W 25	3030
A & B Land Development	39	55-239079	18N 22W 25	1500
WPI- 919 Farm AZ	22	55-220598	18N 22W 25	INACTIVE
WPI- Hulet Farm	33	55-915803	18N 22W 23	3430
WPI- Hulet Farm	32	55-801701	18N 22W 23	1650
Pederson	38	55-621593	18N 22W 35	1000
Evans	SU3	55-507325	9N 23W 18	650
Kelley	36	55-586605	17N 22W 09	199
Evans	34	55-916516	17N 22W 09	116
Evans	35	55-223050	17N 22W 09	125
Park	SU1	55-916738	18N 22W 35	285
Los Lagos	26	55-533096	18N 22W 01	1890
Marina Coves	1	55-204646	17N 22W 23	1000
Bella Vista	27	55-528553	18N 22W 01	1260
Bella Vista	28	55-920856	18N 22W 01	400
El Rio Golf	31A	55-201435	18N 22W 11	2000
El Rio Golf	31B	55-201434	18N 22W 11	
Willow Springs Golf	41	55-604159	18N 22W 27	50
Black Mountain Farms -Industrial	46	55-921491	18N 21W 19	100

Willow Valley Golf	42	55-581451	18N 22W 27	400
KOW Properties II	47	55-810102	18N 22W 15	100
Boys and Girls Club	48	55-925975	19N 22W 23	< 35 GPM
The Gravel Pit	49	55-930667	18N R21W 31	8
Crossroads RV Park	50	55-509385	18N 21W 05	14

*Source of information from six utility companies and individual well owners.

J. Water Uses

The District allows for use of water not only for agricultural irrigation, but also for M & I purposes. M & I use include amenity (golf courses and man-made lakes), commercial entities, industrial, residential subdivisions, and individual domestic users. The table below details the water usage by category and shows the crops produced in the District.

Water Uses 2023*

Table 1.5

	Type of Use	Acres	Percent of Water Used
Agricultural			60.17%
	Alfalfa	1340.49	
	Bermuda	156.27	
	Rye Grass	6.25	
	Wheat	157.01	
	Sudan	83.80	
	Vegetables	8.67	
	Fallow	<u>2747.82</u>	
Sub-Total		4500	60.17%
M & I Amenity			
	Utilities		25.35%
	Amenity		9.62%
	Other M & I		<u>4.85%</u>
Sub-Total			39.82%
Total			100%

* Source of information from District records.

The District climate includes high temperatures, windy conditions, and high TDS in the water supply. Due to the high winds and high temperatures, sprinklers have had varied success in the District. The challenges associated with using drip

irrigation is the inability to leach salts that accumulate near the soil surface and root zone. Finally, conversion to sprinklers and/or drip irrigation is relatively expensive given the crops that are grown in the District. Thus, agricultural irrigation methods have been largely limited to flood irrigation. Farmers in the area have found this to be the most practical, reliable way to irrigate crops.

Water Uses 2005 to 2023*
Table 1.6

Water Uses	2005 Acre-Feet	2013 Acre-Feet	2018 Acre-Feet	2023 Acre-Feet	Forecasted 2024 Acre-Feet
Agricultural	25,808	18,877	31,356	9,324	12,953
Amenity	1,733	2,937	1,907	1,491	1,976
Other M & I	4,716	3,753	4,092	4,680	7,787
Recharge	0	0	0	0	0
Conservation	0	0	0	12,812	13,441
Total	32,257	25,567	37,355	28,307	36,157

*Source of information from District records.

2013 was an abnormally low year for water use due to a number of farms in the District that were for sale. These farms were acquired and brought back into production beginning in 2013 and 2014. 2023 water uses include conservation water of 12,812-acre feet and forecasted conservation of 13,441-acre feet for 2024. As of this report, about half of the farmland in the District is currently enrolled in the 2023-2025 LC System Conservation Program.

K. Storage

The District does not own, operate, or maintain any storage facilities itself. There are no tail-water recovery systems, recharge areas, or regulating reservoirs within the District. All storage facilities within the District's boundaries are owned and operated by non-District entities. The operations and maintenance of these facilities as well as the costs associated with the operation, maintenance, and capital improvements to these facilities are the responsibility of the landowners.

A summary of the storage facilities located within the District and owned by utility companies and amenity users is included in the table below.

Storage Facilities*
Table 1.7

Name	Type	(T, R, & S)	Capacity
Camp Mohave (BHC Utilities)	Reservoir	19N 22W 22	250,000
Lake Cimarron (EPCOR)	Reservoir	18N 22W 23	196,000
King Street (EPCOR)	Reservoir	18N 22W 27	163,000
King Street (EPCOR)	Reservoir	18N 22W 27	47,000
King Street (EPCOR)	Reservoir	18N 22W 21	96,000
El Rodeo 1 (Bermuda Water)	Reservoir	19N 21W 30	500,000
El Rodeo 2 (Bermuda Water)	Reservoir	19N 21W 30	500,000
El Rodeo 3 (Bermuda Water)	Reservoir	19N 21W 30	500,000
El Rodeo 4 (Bermuda Water)	Reservoir	19N 21W 30	500,000
Arroyo Vista 1 (Bermuda Water)	Reservoir	19N 21W 07	372,000
Arroyo Vista 2 (Bermuda Water)	Reservoir	19N 21W 07	372,000
FMTUA	Curcio	17N 22W 23	50,000
Bella Vista	Lake System	18N 22W 01	92,324,000
Marina Coves	Lake System	17N 22W 23	40,000,000

* Information provided by the six utility companies, Bella Vista and Marina Coves.

L. Distribution Facilities


The District itself does not own, operate, or maintain any distribution facilities. All distribution facilities within the District's boundaries are owned and operated by non-District entities. The operations and maintenance of these facilities as well as the costs associated with the operation, maintenance, and capital improvements to these facilities are the responsibility of the landowners. These landowners have developed their own maintenance schedules to ensure that their facilities are operating appropriately and properly managing the available water supplies. Distribution facilities within the district include pipes, valves, and accessory facilities owned and operated by utility companies located within the District. They also include ditches, gates, and accessory facilities owned and operated by agricultural landowners within the District.

M. Drainage Facilities

The District does not own, operate, or maintain any drainage facilities. There are no drainage facilities (surface or sub-surface) that are located within the District's boundaries. Therefore, the District does not measure or sample water draining from the District. The District recognizes that there are return flows from the District to the Colorado River, but does not receive any credit for those flows. The District's diversion and beneficial use of Colorado River water is monitored by the Bureau of Reclamation and consumptive use is projected each year.

N. Water Measurement and Accounting Procedures

The District is responsible for the overall water measurement and accounting procedures associated with the service area. However, the 6 utility companies located within the District's boundaries are also under the jurisdiction of the Arizona Corporation Commission. The accounting procedures of each utility



company are the responsibility of the individual utility company. The utility companies' meter and bill their customers in accordance with their own policies and procedures. The District, in accordance with the Bureau of Reclamation (BOR) master contract, monitors water usage on a monthly basis, including usage by the utility companies. This information is provided to the BOR monthly.

The water users including agricultural, amenity, industrial and utility providers submit reports specifying the amount of water pumped from their respective wells during the previous month to the District on a monthly basis. The District has been monitoring and reading the agricultural flow meters and hour meters monthly since

2019. The District also calculates the amount of water used by non-metered, exempt wells within the District. All this data is then compiled into a single report that is transmitted to the BOR monthly.

The District also monitors the amount of water allocated within its service area. This water inventory shows the following allocations by classification.

Water Allocations*
Table 1.8

Type	Percent
Agricultural	74.91%
Amenity	4.68%
Commercial	2.42%
Subdivisions	14.56%
Unallocated	3.44%

*Source of information from District water inventory as of April 18, 2024.

The amenity classification above includes 3 golf courses and 2 man-made lakes. The District Policy 2009-02 passed on May 5, 2009, stipulates the District shall only allocate water to lands for permitted beneficial use and therefore believes that effluent should be the source of water for amenity users. The 3 golf courses and 2 amenity lakes currently have a water entitlement contract with the District through December 31, 2026. The District will no longer permit additional golf courses or amenity lakes to be developed using fresh water.

The District currently has 1,598 direct customers. This total includes 36 agricultural customers, 5 amenity customers, 6 utility companies (the 6 utility companies provide service to 13,254 customers), 4 customers classified as industrial, and approximately

1,547 exempt-well customers. The 36 agricultural customers have a water measurement system that has been approved by the Bureau of Reclamation and the District has a mandatory policy for District approved flow meters and hours meters on each of the agricultural well



sites. The 5 amenity customers are metered with MAG meters and the 6 utility customers meter their wells and customers themselves. The approximately 1,547 exempt-well customers are not metered, and the water usage is calculated by staff. The staff prepared several potential alternatives to calculating the exempt-well usage. The final analysis approved by the board was 375 gallons per day per household. This number coincides with ADWR guidelines for single-family residences water allocation.

Customers*
Table 1.9

Entity	Type	Number	Accuracy (percent)	Reading	Calibration	Maintenance
BHC Utilities	5/8 x 3/4	272	100	Monthly	Upon request	Replace every 15 yrs.
BHC Utilities	1	24	100	Monthly	Upon request	Replace every 15 yrs.
BHC Utilities	1.5	5	100	Monthly	Upon request	Replace every 15 yrs.
BHC Utilities	2	13	100	Monthly	Upon request	Replace every 15 yrs.
BHC Utilities	3	8	100	Monthly	Upon request	Replace every 15 yrs.
EPCOR-Unit 17 WV	5/8	1455	100	Monthly	Upon request	Upon request/ Every 10 yrs.
EPCOR-Unit 17 WV	1	10	100	Monthly	Upon request	Upon request/ Every 10 yrs.
EPCOR-Unit 17 WV	1 ½	3	100	Monthly	Upon request	Upon request/ Every 5 yrs.
EPCOR-Unit 17 WV	2	4	100	Monthly	Upon request	Upon request/ Every 5 yrs.
EPCOR-Unit 17 WV	¾	4	100	Monthly	Upon request	Upon request/ Every 5 yrs.
EPCOR-Unit 17 WV	4	1	100	Monthly	Upon request	Upon request/ Every 5 yrs.
EPCOR-Unit 17 WV	6	3	100	Monthly	Upon request	Upon request/ Every 5 yrs.
EPCOR-Cimarron	5/8	227	100	Monthly	Upon request	
EPCOR-Cimarron	2	3	100	Monthly	Upon request	
Sunrise Vista	¾ x 5/8	669	100	Monthly	Upon request	Upon request/ Every 10 yrs.
Sunrise Vista	1	0	100	Monthly	Upon request	Upon request/ Every 10 yrs.
Sunrise Vista	2	3	100	Monthly	Upon request	Upon Request / Every 10 yrs.

Bermuda Water	¾ x 5/8	7,861	100	Monthly	Upon request	Upon request/ Every 20 yrs.
Bermuda Water	1	161	100	Monthly	Upon request	Upon request/ Every 20 yrs.
Bermuda Water	1.5	0	100	Monthly	Upon request	Upon request/ Every 20 yrs.
Bermuda Water	2	59	100	Monthly	Upon request	Upon request/ Every 10 yrs.
Bermuda Water	4 compound	0	100	Monthly	Upon request	Upon request/ Every 7 yrs.
Bermuda Water	6 compound	3	100	Monthly	Upon request	Upon request/ Every 5 yrs.
Lagoon Estates	¾ x 5/8	406	100	Monthly	Upon request	Upon request/ Every 1.0 million gal.
Lagoon Estates	1	1	100	Monthly	Upon request	Upon request/ Every 1.0 million gal.
Lagoon Estates	2	2	100	Monthly	Upon request	Upon request/ Every 1.0 million gal.
Lagoon Estates	8	1	100	Monthly	Upon request	Upon request
FMTUA	¾ x 5/8	2,364	100	Monthly	Upon request	Upon request
FMTUA	¾ x ¾	0	100	Monthly	Upon request	Upon request
FMTUA	1	19	100	Monthly	Upon request	Upon request
FMTUA	1 ½	1	100	Monthly	Upon request	Upon request
FMTUA	2	29	100	Monthly	Upon request	Upon request
FMTUA	3	3	100	Monthly	Upon request	Upon request
FMTUA	4	0	100	Monthly	Upon request	Upon request
FMTUA	6	7	100	Monthly	Upon request	Upon request
MVIDD	AG Flow Meters	34	100	Monthly	Upon request	Upon request
MVIDD	Hour Meters	36	varies	Monthly	Upon request	Upon request

*Customer data provided by the six utility companies and District for the year ending 2023.

O. Water Pricing and Billing Practices

The District reviews and may adjust fees on an annual basis. This is completed as part of the budget process in the second quarter of the calendar year. The District may adjust fees other than annually, if necessary.

The District's fees **do not** include costs associated with the operation and maintenance of water production, storage, distribution, drainage, or recharge facilities. These facilities are owned, operated, and maintained by the landowners within the District. Costs such as electrical, chemicals, well and ditch maintenance, storage facility maintenance, distribution system maintenance, and capital improvement costs are born directly by the landowners and users within the District. The District pays none of these costs and as such they are **not** included in the rates and fees charged by the District.

Mohave Valley Irrigation and Drainage District Payment Rules

- 1) All application fees are due and payable with the application.
- 2) All fees are non-refundable.
- 3) Final allocations for residential and commercial subdivisions, will be approved upon final plat approval by the Mohave County Board of Supervisors.
- 4) Final Allocations for commercial and industrial developments, will be approved upon final site plan approval by the Mohave County Board of Supervisors.
- 5) All water entitlement contract holders shall be assessed the Water Entitlement Fee.
- 6) PPR holders must pay an administrative fee for the administration of the PPR water.
- 7) The PPR Administration Fee is charged on the proportionate share of the PPR Water.
- 8) PPR Administration Fees are payable in arrears.
- 9) PPR Administration Fees will be billed on or before January 31st for the preceding calendar year.
- 10) PPR Administration Fees are due by March 31.
- 11) PPR Water Entitlement orders must be submitted on or before August 15th of the year preceding the anticipated use. For example: water needed for the calendar year 2025 should be ordered by August 15, 2024. Orders placed after the due date will be placed at the bottom of the priority list and may not receive water as ordered.
- 12) Agricultural Water Entitlement Fees shall be paid on the entire amount of water allocation under contract.
- 13) Agricultural Water Entitlement fees are payable in arrears.
- 14) Agricultural Water Entitlement fees will be billed on or before January 31 for the preceding calendar year.
- 15) Agricultural Water Entitlement fees are due by March 31.
- 16) A 10% late fee will be assessed on all late payments. This fee will be assessed monthly until the bill is paid in full.
- 17) Agricultural Water Entitlement orders must be submitted on or before August 15th of the year preceding the anticipated use. For example: water needed for the calendar year 2025 should be ordered by August 15, 2024. Orders placed after the due date will be placed at the bottom of the priority list and may not receive water as ordered.
- 18) No application will be accepted from parties who have an outstanding balance owed to the district.
- 19) If a check is returned to the District as NSF, the party will be required to provide the District with a cashier's check as a replacement.
- 20) The District may make "Interim Water ABU" available for use on an annual basis. This Interim Water ABU may be contracted for on an annual basis until December 31, 2025. These annual contracts are not renewable. A contract holder

who wishes to extend their water use will be required to sign a new contract each year at the expiration of the expiring contract.

21) Interim Water ABU orders must be submitted on or before August 15th of the year preceding the anticipated use. For example: water needed for the calendar year 2025 should be ordered by August 15, 2024. Orders placed after the due date will be placed at the bottom of the priority list and may not receive water as ordered.

22) Interim Water ABU is the lowest priority water within the District. Therefore, it will be the first water reduced should the District be required to reduce the amount of water it has available.

23) The Interim Water ABU users are billed in advance.

24) Interim Water ABU Entitlement fees will be billed on or before January 31 for the calendar year of use.

25) Interim Water ABU Fees are charged and payable on the entire amount of water ordered. No credit is given for unused amounts. The user is charged for the amount of water reserved for their use.

26) Interim Water ABU used in excess of the amount ordered will be billed the Interim Water ABU Entitlement Rate plus the Supplemental Interim Water Entitlement Fee.

27) Interim Water ABU Entitlement fees are due by March 31.

28) Interim Water ABU is a temporary alternative source of water and is not intended to replace or become a permanent source of supply.

29) Interim Water Amenity orders must be submitted on or before August 15th of the year preceding the anticipated use. For example: water needed for the calendar year 2025 should be ordered by August 15, 2024. Orders placed after the due date will be placed at the bottom of the priority list and may not receive water as ordered.

30) All Interim Water Amenity water users are billed in advance.

31) Interim Water Amenity Entitlement fees will be billed on or before January 31 for the calendar year of use.

32) Interim Water Amenity Fees are charged and payable on the entire amount of water under contract. No credit is given for unused amounts. The user is charged for the amount of water reserved for their use.

33) Interim Water Amenity water used in excess of the amount under contract will be billed the Interim Water ABU Entitlement Fee.

34) Interim Water Amenity Entitlement fees are due by March 31.

35) Industrial Water orders must be submitted on or before August 15th of the year preceding the anticipated use. For example: water needed for the calendar year 2025 should be ordered by August 15, 2024. Orders placed after the due date will be placed at the bottom of the priority list and may not receive water as ordered.

36) Industrial Water Entitlement Fees shall be paid on the entire amount of water allocation under contract.

37) Industrial Water Entitlement fees are payable in advance.

38) Industrial Water Entitlement fees will be billed on or before January 31 for the calendar year of use.

- 39) Industrial Water used in excess of the amount under contract will be billed the Interim Water ABU Entitlement Fee.
- 40) Industrial Water Entitlement fees are due by March 31.
- 41) A 10% late fee will be assessed on all late payments. This fee will be assessed monthly until the bill is paid in full.
- 42) Utility Companies shall be billed in arrears.
- 43) Utility companies providing service within the District will be charged an administrative reporting fee for administration of the entitlements they deliver.
- 44) Amenity users that are parties to an Intergovernmental agreement shall be charged an administrative fee due and payable in advance.
- 45) System Conservation Administrative fees are payable in advance.
- 46) System Conservation Administrative fees will be billed on or before May 30th and due in full on July 30th.
- 47) System Conservation Administrative fees are charged and payable on the entire amount of Conservation Yield per contract.
- 48) System Conservation Administrative fees that are delinquent shall accrue interest at the rate of 0.5% per month, or partial month of delinquency.
- 49) System Conservation Administrative fees not paid shall result in a hold on the EC-ICS otherwise attributable to that Farm Unit and no delivery of that EC-ICS to that Farm Unit shall occur until the administrative fee, plus interest if applicable, is paid in full.
- 50) Entities requesting a water allocation extension shall pay an extension fee prior to the extension being granted.
- 51) Contract holders shall provide the District with a water order on or before August 15th of the year preceding the anticipated use. For example: water needed for the calendar year 2025 should be ordered by August 15, 2024.
- 52) If a water order is not received from a water contract holder by August 15th, the contract holder will be deemed to have ordered their full contract amount.
- 53) A water deviation fee shall be assessed on all orders that are more than 10% different than the amount ordered. For example: if 1,000 AF of water is ordered. There would be a penalty charged on amounts above 1,100 AF or below 900 AF of water actually used.
- 54) All water users are required to provide monthly water use reports in a form acceptable to the District.
- 55) All water users are required to provide the monthly water use information by the 10th of the month following its use. If the 10th falls on a holiday or weekend the information is due the day before the holiday or weekend. This information is required to be in the District office by the 10th or it is considered late.
- 56) AG to Commercial Administrative Transfer Processing Fee will be charged as a one-time fee per transfer for AG Water Entitlement Contract modifications for approved transfers to Commercial allocations within the District boundaries.
- 57) Residential/Commercial Subdivision Developer Non-refundable Allocation Fees that have been approved for transfer to a new development within the District boundaries, shall be charged a one-time Administrative Processing fee per transfer as set forth in the annual Comprehensive Fee Schedule. Refer to Resolution 2022-01.

58) Residential/Commercial Covenants, Conditions and Restrictions fees where applicable will be reimbursed to the District per recordation as set forth in the annual Comprehensive Fee Schedule.

Effective July 1, 2024

The District reviews and updates its fee schedule on an annual basis as part of its budget process.

P. Water Shortage Allocation Policies

Since the District was formed in 1963, it has never had an instance where it was unable to provide the amount of water requested from a contract holder. Thus, there was a high probability that the District would be able to continue to deliver water as ordered. However, with the increased probability of reduced snowpack/runoff in the Colorado River Basin and given the increased probability of water entitlement curtailments along the mainstem of the Colorado River post 2026, the District believes it is necessary to establish a policy for water shortage sharing within the District.

The District is currently discussing a Water Shortage Resolution. The Resolution is anticipated to state that if the District's water supply is curtailed, then the first water users that will be impacted are those holding Interim Water Contracts. If the District must reduce water deliveries further, then Agricultural and Amenity Water Contracts will be impacted. The Agricultural and Amenity Water Contracts will share proportionately in any reduction required through December 31, 2026. After December 31, 2026, the Amenity Contracts expire. The amenity users will then fall within the Interim Water Contracts category and/or begin using a new supply such as effluent. In either case, these amenity users' water allocation will be reduced to zero before any agricultural user reduction post 2026. The District is still working on the details of the proposed resolution.

Q. Operations and Maintenance Program

The District does not own, operate, or maintain any wells, storage facilities, distribution facilities, drainage facilities, tail-water recovery systems, recharge areas, or regulating reservoirs. All the aforementioned facilities that are present within the boundaries of the District are owned and operated by others. These include utility companies, farmers, golf courses, man-made lakes, and individuals. The operations and maintenance of these facilities as well as the costs associated with the operation, maintenance, and capital improvements to these facilities are the responsibility of their respective owners. These owners have developed their own maintenance schedules to ensure that their facilities are operating appropriately and not causing undo waste of a limited resource.

The District does inspect meter installations and irrigation ditches to confirm compliance with District Policies. In 2019, the District adopted Resolution 2019-01 to promote efficiency in irrigation and water conservation. The policy requires installation of water flow meters on all points of agricultural diversions. The District recognizes the importance for the most accurate water reporting within its boundaries.

The District established Resolution 2020-01 to establish rules for noxious weed abatement. As part of our conservation efforts, the District is obligated to control weeds and other noxious plants on the fields selected for fallowing. The District has determined that is in the best interest to adopt these rules whether or not such fields or lands are enrolled in system conservation. See Appendix E for Resolution 2020-01.

R. District Policies

- a. Water Allocation Policy** – The District has water allocation policies for residential and commercial subdivisions, commercial and industrial projects, agricultural and individual parcels. The policies include the water allocation guidelines for timelines and amounts. See Appendix C for Resolution Number 2022-03 that Supersedes Resolution 2014-04.
- b. Water Order** – The agricultural, amenity, and industrial users in the District are required to provide their water orders for the succeeding year to the District by August 15 of the current year. District staff calculates the water needs for the utility customers as well as the exempt-well users. The water orders are then consolidated to create a water order. The water order is then sent to the BOR.
- c. Water Shut-Off Requests** – The District does not own or operate any wells, storage, or distribution facilities. The individual users own, operate, and maintain their own facilities. Since these facilities are owned and operated by the users, and they determine the timing of the operation of the facilities, there are no water shut offs by the District.
- d. Return Flow Policy** – The District does not have a policy regarding return flows. The District does not receive credit for return flows.
- e. Water Transfers** – The District has Water Transfer Policies in place, which allow for the transfer of water from one user to another within the District. In 2023, the District passed Resolutions 2023-01 and 2023-03. Resolution 2023-01 establishes new and explicit policies and procedures to provide for the orderly transfer of part or all of an Agricultural Subcontract Entitlement to domestic use, this Resolution repealed Resolution 07-05 and replaced in its entirety by this new Resolution. Resolution 2023-03 establishes a new and explicit policy and procedures to provide for the orderly transfer of part or all of a Preliminary Allocation within the District, if the holder of that Preliminary allocation desires to transfer it to a third party for a new use. After the District undertook a comprehensive inventory of water allocated to users within the District. That inventory shows that the District has allocated water very close to the maximum amount of water that the District may divert. In August 2022, the District Board voted to suspend all new allocations of water within the District. See Appendix D for Resolution Numbers 2023-01 and 2023-03.

Step 2 – Inventory Water Resources

A. Water Budget Tables

a. **District Water Supplies** - The water resources for the District include surface water and reclaimed water in the table below.

Monthly District Water Supply Data for 2023
Table 2.0

Month	Surface Water (Colorado River) (acre-feet) *	Ground Water	Reclaimed Water ** (acre-feet)	Precipitation ***	Total (acre-feet)	System Conservation Water Created ****
January	1,310	0	29	0.85	495	
February	1,375	0	26	0.25	1,031	
March	1,791	0	29	1.95	927	
April	1,904	0	28	0.00	1,727	
May	2,108	0	27	0.06	1,983	
June	2,291	0	25	0.09	1,663	
July	2,300	0	27	0.00	1,797	
August	2,353	0	27	1.09	1,665	
September	2,158	0	26	0.66	1,422	
October	1,605	0	27	0.00	1,353	
November	1,358	0	25	0.02	606	
December	1,045	0	29	0.02	826	
Total	21,597	0	325	4.99	15,495	12,812

*This is the amount of water ordered from the BOR for the calendar year 2023

** Reclaimed water used from EPCOR reported by Bella Vista for 2023.

***Precipitation is not included in the total water supplies for the District. Data for 2023 from Needles, Ca https://www.cnrfc.noaa.gov/monthly_precip.php

****System Conservation Water Created by MVIDD pursuant to SCIA No. 23-XX-30-W0770 dated August 16, 2023.

The table above shows that over 99% of the water supply for the District comes from its Colorado River water contracts. A minimal amount of water comes from reclaimed water.

b. District Water Uses – The District does not own, operate, or maintain any wells, distribution or storage facilities. The users own and operate their own facilities. The District has no water uses for canal seepage, evaporation, spills, or riparian

uses in canals since the District does not own or operate any of these facilities. There are agricultural and M & I water uses within the District. There are a number of developments and commercial projects within the District’s boundaries. Many of these developments are only partially completed. However, in accordance with ADWR Water Adequacy Policy once the property has a final plat, the water allocated to the development cannot be re-allocated for another use unless the final plat is abandoned. The District does have the ability to use the unused water on an interim basis until it is needed by the development. There are approximately 4,580 vacant lots within MVIDD with a permanent water entitlement, totaling 1,559-acre feet of water that is reserved for the District’s long-term population growth. This is enough water to accommodate an additional 10,500 more people.

Monthly District Water Usage Data for 2023

Table 2.1

Month	Agricultural (acre-feet) *	M & I (acre-feet)*	Ground Water Recharge	Water Exchange or Transfer	Reclaimed Water (acre-feet) **	Total (acre-feet)
January	88	407	0	0	29	495
February	620	411	0	0	26	1,031
March	477	451	0	0	29	927
April	1,258	469	0	0	28	1,727
May	1,421	561	0	0	27	1,983
June	1,086	577	0	0	25	1,663
July	1,118	680	0	0	27	1,797
August	1,066	599	0	0	27	1,665
September	795	627	0	0	26	1,422
October	847	506	0	0	27	1,353
November	113	493	0	0	25	606
December	435	391	0	0	29	826
Total	9,324	6,172	0	0	325	15,495

*Actual water pumped and reported to the BOR in 2023. Including MCWA Subcontract.

**Reclaimed water used from EPCOR reported by Bella Vista.

B. Quality of Water Sources

There is no water quality testing covering the entire District completed on a regular basis, except for those areas that the 6 utility companies serve within the District. The six utility companies are required by the Arizona Department of Environmental Quality (ADEQ) to sample their water systems on a regular basis and to report the results of the sampling to their customers annually.

Copies of the 2019 through 2023 Consumer Confidence Reports (C.C.R.) from the utility companies (Bermuda Water, Bullhead City Utilities, EPCOR, Sunrise Vista, Lagoon Estates, and FMTUA) are available upon request.

The water quality reports from the various utility companies indicate that water quality issues are primarily point-source pollution caused by seepage from septic systems and naturally occurring arsenic.



C. Water Uses within the District

The District allows M & I development within the District’s external boundaries. Many irrigation districts restrict water uses within their district boundaries to agricultural uses only.

***Water Uses, Major Crops and Acreage For 2023**

Table 2.2

Customer Type	Number of Customers	Crop	Acres	Water Used (acre-feet)
Agricultural	36	Alfalfa / Hay	1340.49	9,324
		Bermuda	156.27	
		Rye Grass	6.25	
		Wheat	157.01	
		Sudan	83.80	
		Vegetable	8.67	
**Participating Acres in System Conservation		Fallow/Seasonal Crop	2,678	12,812
M & I (Bermuda Water)	8,084			3,043
M & I (Sunrise Vista)	672			161
M & I (BHC Utilities) CM & RVR	322			122
M & I (EPCOR) WV & Cimarron	1,706			262
M & I (Lagoon Estates)	410			96
M & I (FMTUA)	2,423			245
Other M & I (Exempt Wells)	1,547			641
Amenity	5			1,491
Other	4			111
Ground Water Recharge	0			0
Total	15,209			15,495

*Source for M & I use provided by the six utility companies. Other M & I include exempt wells within District.

** System Conservation created not included in total water use in chart.

D. Quantity and Quality of Drainage from the District

The District does not have a policy regarding return flows. The District does not receive credit for return flows.



Step 3 – Water Management Problems, Opportunities, and Conservation Goals

A. Describe the District’s Water Management Problems and Challenges

- 1) While the District manages the water entitlements within its boundaries, it has had some difficulty with the coordination of that process with Mohave County. Mohave County does not include the District in their planning and permitting processes for individual lots located outside of subdivisions. The District is working with Mohave County Development Services so that it may be notified when proposed projects are under review. This helps enable the District to identify if the proposed project has a Colorado River water entitlement for its proposed diversion.

- 2) The District continues to have no control over the drilling of unauthorized wells within its boundaries. ADWR is currently issuing well drilling authority to anyone that applies for a well permit within the District and otherwise meets the requirements of State well drilling law, without regard to the question of whether the well will be withdrawing Colorado River water. While ADWR is notifying the District when an Intent to Drill is submitted, the State authorization to drill the well is issued without any approval from the District, or any confirmation that the District has allocated a portion of its contractual entitlement to the proposed use, or any other confirmation of a right by the applicant to use Colorado River water. While the District understands that ADWR feels it must issue the drilling permit under state law, the issuance of the permit is creating the perception that the State has approved the use of the water.

In August of 2022, the District Board voted to suspend all new water allocations within the District because the District has very nearly allocated its entire inventory of available water under the contracts that it holds with Reclamation and Mohave County Water Authority. The District has frequently and repeatedly discussed this in open meetings of the Board and has used all reasonable measures to inform the public that the District cannot allocate water to new uses. Nevertheless, landowners within the District boundaries continue to assert that they have the right, and the State’s permission, to construct and use new water wells.

The District therefore must regard these new wells drilled without District permission and without a water allocation from the District as unauthorized

uses of Colorado River water beyond the District's control. In our view, such an unauthorized use is contrary to the decree in *Arizona v. California*, and contrary to the Boulder Canyon Project Act. The District cannot realistically control these unauthorized uses, particularly if the State implicitly authorizes them and Reclamation takes no action to prevent them. The District reports 1,547 small domestic wells located within the District. As time goes on, this number could increase by wells authorized by the District, but not for unauthorized wells. The District continues to request that the landowners obtain an allocation of water by transfer of water within the District, and properly register their wells.

- 3) The District's water entitlement is nearly fully allocated. In addition to the remaining water set aside for new M&I projects, the District has water allocated to platted but unbuilt subdivisions, totaling approximately 4,580 lots. Homes built on these lots will provide housing for approximately 10,500 new people. Beyond these supplies that are dedicated to accommodate possible population growth, the District continues to accommodate long-term growth through the market-based transfer of water from Agricultural to Urban uses.
- 4) The District passed resolution 2018-04 so that the District may undertake to develop a Rotational Land Fallowing Program designed to make water available outside District boundaries for a defined program period, but not in perpetuity. The District's Board of Directors believe that such a Rotational Land Fallowing Program would, if properly structured and implemented, provide significant benefits to the agricultural landowners within the District while avoiding adverse impacts.

B. Describe the District's Water Management Goals

- 1) To continue to work with Mohave County Planning and Zoning as well as Development Services to allow any District's concerns to be addressed before the county approves a project for individual lots located outside of subdivisions within the District's boundaries.
- 2) To continue to work with ADWR to be notified when new wells are being drilled or modified in our District boundaries. To work with Reclamation to consider the problem of unauthorized use of "exempt wells" and attempt to find a resolution. This would help ensure that wells drilled in the state have a legal right to the water that they are pumping and the District can account for the water usage.
- 3) To continue to work with the Bureau of Reclamation on the District's participation in the Colorado River Lower Basin System Conservation to

contribute to conservation of water supplies in Lake Mead and other Colorado River reservoirs in the Lower Basin.

- 4) To continue to monitor each agricultural wellsite for proper working flow meters and hour meters and replace as needed for the most accurate calculations in water use reporting on farms.



Step 4 – Existing Water Conservation Measures

A. List of the Practices and Expected Results That Were Identified and Implemented Previously

Practice	Expected Results
Continue to update the current water inventory	This would result in more accurate accounting of the District’s allocated water. This inventory is based on the parcel list provided by Mohave County Assessor’s office. This will continue to be updated monthly.
Continue to work with Mohave County P & Z on development projects in our District boundaries.	This would allow the District to advise the Planning and Zoning departments of any issues in regards to water allocations approved for or not yet applied for. This would more accurately account for allocated water.
Continue to work with the public and local realtors.	This would allow the District to continue to inform both individuals and local realtors of current water allocations to parcels of land in the District that are being sold and or purchased for development.
Continually monitor Agricultural Wellsite Flow Meters and Hour Meters	Through the monthly monitoring of flow meters and hour meters, the District obtains the most accurate water reporting for on farm water use. These meters are replaced on a as need basis by the District.
Compensated Water Conservation on Farms	Farmers continue to participate in voluntary, compensated water conservation such as rotational fallowing and seasonal fallowing programs. The economic incentives associated with these programs are encouraging water conservation.

B. Description of the Actual Program Design and Results of Practices That Were Implemented

Program Design	Results
River Water Pump Station: The water metering program that District was planning on implementing for the River Water Pump Station.	The District applied for a grant for the preliminary engineering of a River Water Pump Station, however, due to a lack of interest of the land owner where the site location would be, this project did not move forward.
Well Inventory: The District did develop a well inventory in the anticipated implementation schedule previously set.	The District created a well inventory for all of the AG, Utility, and Amenity wells located in the District. On a yearly basis only the AG wells were flow tested and monitored by the District. This well inventory helps the District maintain a more accurate flow rate of the water used for farming and helps in the accurate report of the water use. The AG water use accounts for 75% of the current water allocation in the District.
Water Inventory: The District developed a water inventory to more accurately account for water allocated to parcels within the District Boundaries.	The District created a detailed water inventory for all of the water users located in the District. The District has a detailed list of all parcels provided by Mohave County and the District updates the water inventory parcel list as parcels combine or split each month. On a yearly basis the District compares the inventory to the new yearly list provided by the Mohave County Assessor's office.

Step 5 – Fundamental Water Conservation Measures

A. Water Measurement and Accounting System Design to Measure and Account for the Water Conveyed through the District Distribution System to Water Users

Describe the District’s Current Measurement and Accounting System– The District itself does not own, operate, or maintain any wells. All wells within the District’s boundaries are owned and operated by non-District entities. These entities provide their own personnel to operate and maintain their facilities.

The District itself does not own, operate, or maintain any distribution facilities. All distribution facilities within the District’s boundaries are owned and operated by non-District entities. These entities provide their own personnel to operate and maintain their facilities. These owners have developed their own maintenance schedules to ensure that their facilities are operating appropriately. Distribution facilities within the district include pipes, valves, and accessory facilities owned and operated by utility companies located within the District. They also include ditches, gates, and accessory facilities owned and operated by agricultural entities within the District.

The District is responsible for the overall water measurement and accounting procedures associated with the service area. However, the 6 utility companies located within the District’s boundaries are also under the jurisdiction of the Arizona Corporation Commission. The accounting procedures of each utility company are the responsibility of the individual utility company. The utility companies’ meter and bill their customers in accordance with their own policies and procedures. The District in accordance with the Bureau of Reclamation (BOR) Master Contract monitors water usage on a monthly basis, including usage by the utility companies. This information is provided to the BOR monthly.

The water users including agricultural, amenity, industrial and utility providers submit reports specifying the amount of water pumped from their respective wells during the previous month to the District on a monthly basis. The District also calculates the amount of water used by non-metered, exempt wells within the District. All this data is then compiled into a single report that is transmitted to the BOR monthly.

The District passed Resolution 2019-01 requiring all AG entitlement users to install new water flow meters on all AG wells in the District. Each agricultural wellsite has a District approved flow meter and hour meter installed and District staff reads each meter monthly. If there are any issues with either the flow meter or hour meter, the

District will have them replaced on a as need basis. The District’s goal is to promote efficiency in irrigation, water conservation and the most accurate water reporting.

The District has been participating in system conservation since 2020 in order to contribute to conservation of water supplies in Lake Mead and other Colorado River reservoirs in the Lower Basin. Each year the District submits a LC Conservation Plan of Creation to make available a portion of its water entitlement for the LC Conservation Program. The plan includes a Technical Memorandum describing the acreages with a recent history of use proposed to be fallowed, the consumptive use quantification methodology, and the estimated volume of conserved water. The voluntary farm unit participants receive financial compensation in exchange for creating System Conservation Water. The District administers the program with monthly site inspections, ditch inspections, weed abatement inspections, and monthly water use monitoring. The District ensures the participants are foregoing irrigation water deliveries to the fallow and or seasonal crop acres participating each year. The District’s current System Conservation Implementation Agreement (SCIA) between the United States Bureau of Reclamation Mohave Valley Irrigation & Drainage District was entered into on August 16, 2023 for calendar years 2023, 2024, and 2025, SCIA No. 23-XX-30-W0770. The District is currently working on the Plan of Creation for 2025. The table below shows the Districts actual System Conservation in acre feet and participating acres.

**Yearly District System Conservation Water Data 2020-2024
Table 2.3**

Lower Colorado System Conservation					
	2020	2021	2022	2023	2024
System Conservation Water Created	6,137	6,925	9,531	12,812	*13,441
Participating Acres	1,196	1,349	2,383	2,678	**2,891

*MVIDD Plan of Creation proposed conservation not yet verified by Bureau of Reclamation.

**MVIDD Plan of Creation proposed participating acres not yet verified by Bureau of Reclamation.

B. A Water Pricing Structure That Encourages Efficiency Improvements by Water Users

Describe the District's Current Pricing Structure and How it Promotes Efficiency –

The District is responsible for the overall water measurement and accounting procedures associated with the service area. However, the 6 utility companies located within the District's boundaries are also under the jurisdiction of the Arizona Corporation Commission (ACC). The accounting procedures of each utility company are the responsibility of the individual utility company. The rates charged by the utility companies are set by the ACC. The ACC considers water conservation objectives as one of the criteria used in setting rates. Utility companies' meter and bill their customers in accordance with their own policies and procedures. Thus, the District has no control over the rates and fees charged by the utility companies.

The District does have control over the fees charged by it to users within the District. The District has taxing authority. The District taxes lands within the District at a rate of \$1.50 per acre in 2023. Each amenity user has an entitlement that specifies the rate they are charged on a per acre-foot of water basis. This price of \$100.00 per acre-foot of water per year began in 2023. The amenity users are charged for the full amount of water they order each year, not to exceed their contract amount. Additional fees are imposed at the rate of \$150.00 an acre foot for deviating over their contract. Agricultural users pay per acre-foot of water included in their entitlement and not based on fluctuations in actual use. This Allocation Administration Fee charged to agricultural customers is designed to cover costs associated with operating the District.

The District is encouraging water use efficiency from farmers by promoting Land Fallowing Programs such as the EC ICS Lower Basin Drought Contingency Plan and/or other such conservation programs approved by the District, the State of Arizona and the United States Department of the Interior per District resolution 2018-04 approved in July of 2018.

C. An Information and Education Program for Users Designed to Promote Increased Efficiency of Water Use

Describe the District's Current Information and Education Program -The District does not currently have an education program in place. However, the various utility companies are involved in education outreach to their respective customers (including schools) as well as provide information on their websites. The District is currently working with local realtors, Mohave County, and the general public to understand the importance of checking with the District to verify if an allocation has been approved for their parcel of land. This has helped with community awareness of the need to have a legal right to divert and use water within the District.

The agricultural customers are professionals in their field and have been improving their conservation efforts. These efforts include lining ditches, placing metering devices on their wells, and laser-leveling fields. These users keep in contact with National Resources Conservation Service (NRCS) as well as others for their needs.

D. Water Conservation Coordinator

The General Manager for MVIDD will serve as the Water Conservation Coordinator.

Name: Kerri Hatz
Title: General Manager
Phone: (928) 768-3325
Fax: (928) 768-5239
Email: office@mvidd.net

Step 6 – Additional Water Conservation Measures

A. Agricultural Water Conservation Measures

1 – On-Farm Program Incentives – The District has been participating in a voluntary financially compensated fallow program with several farm units since 2020. The District administers the conservation program between the farm units and Reclamation. The District ensures that all participants are following the terms set forth for the participation in the program.

2 – Water Transfers – The District has a Water Transfer Policy in place, which allows for the transfer of water from one user to another within the District. This transfer could be used in the case of a new owner acquiring a parcel of land with an existing water entitlement. It could also allow for a user that desires to transfer all or a portion of the water entitlement to another landowner within the District. In July of 2018, the District passed Resolution 2018-04 to make water available outside District boundaries for a defined program period through a rotational land fallowing program approved by the District, the State of Arizona and the United States Department of the Interior. In February of 2023, the District passed Resolution 2023-01 to make water available to non-agricultural uses within the District. This allows transfers of Agricultural Water Entitlements to transfer to Urban uses. See Appendix D for Resolution Number 07-05, 2018-04, and 2023-01.

The District has been participating in system conservation since 2020 in order to contribute to conservation of water supplies in Lake Mead and other Colorado River reservoirs in the Lower Basin. Each year the District submits a LC Conservation Plan of Creation to make available a portion of its water entitlement for the LC Conservation Program. The plan includes a Technical Memorandum describing the acreages with a recent history of use proposed to be fallowed, the consumptive use quantification methodology, and the estimated volume of conserved water. The voluntary farm unit participants receive financial compensation in exchange for creating System Conservation Water. The District administers the program with monthly site inspections, ditch inspections, weed abatement inspections, and monthly water use monitoring. The District ensures the participants are foregoing irrigation water deliveries to the fallow and or seasonal crop acres participating each year.

4 – Conjunctive Use - There are no ground water basins, ground water recharge areas, or conjunctive use programs currently in place within the District's boundaries. All water within the District is considered Colorado River water with the exception of a limited amount of reclaimed water.

5 – Land Management – There are some parcels of land lying within the District whose soil and topography make them unsuitable for farming. These parcels have been excluded from receiving an agricultural entitlement from the District.

6 – Operational Practices and Procedures – The District does not own, operate, or maintain any production (wells), storage, distribution, drainage, or recharge facilities. All the aforementioned facilities located within the District are owned, operated, and maintained by non-district entities. These owners have developed their own maintenance schedules to ensure that their facilities are operating appropriately. The District does inspect meter installations and irrigation ditches to confirm compliance with District Policies. The District passed Resolution 2019-01 to require all AG wells to install Water Flow Meters and the District replaces them at no cost to the AG users when they need replacement.

7 – Distribution System Scheduling - The District itself does not own, operate, or maintain any distribution facilities. All distribution facilities within the District’s boundaries are owned, operated, and maintained by non-District entities. These entities provide their own personnel to operate and maintain their facilities. Distribution facilities within the district include pipes, valves, and accessory facilities owned and operated by utility companies located within the District. They also include ditches, gates, and accessory facilities owned and operated by agricultural entities within the District. The owners of the facilities schedule their own operation of their facilities. The District does not do any distribution system scheduling.

8 – On-farm Irrigation Scheduling - The District does not own, operate, or maintain any wells itself. All wells within the District’s boundaries are owned, operated, and maintained by non-District entities. These entities provide their own personnel to operate and maintain their facilities. The owners of the facilities schedule their own operation of their facilities. Thus, the District does not do any irrigation scheduling.

9 – Pump Efficiency Evaluations – The District itself does not own, operate, or maintain any wells. All wells within the District’s boundaries are owned, operated, and maintained by non-District entities. These entities provide their own personnel to operate and maintain their facilities. The District does not currently have a program to evaluate private wells within the District to determine their energy and water efficiency.

10 – Distribution Control – The District itself does not own, operate, or maintain any distribution facilities. All distribution facilities within the District’s boundaries are owned, operated, and maintained by non-District entities. These entities provide their own personnel to operate and maintain their facilities. Distribution facilities within the district include pipes, valves,

and accessory facilities owned and operated by utility companies located within the District. They also include ditches, gates, and accessory facilities owned and operated by agricultural entities within the District. The District does not have the ability to modify any of the distribution facilities owned by others.

11 – Re-use Systems – The District itself does not own, operate, or maintain any re-use facilities. All re-use facilities within the District’s boundaries are owned and operated by non-District entities. These entities provide their own personnel to operate and maintain their facilities. Re-use facilities within the district include pipes, valves, and accessory facilities owned and operated by utility companies located within the District. There is currently only one (1) re-use user within the District.

12 – Reduction of Conveyance Losses – The District does not own, operate, or maintain any conveyance facilities, but recognizes the need to reduce losses through these facilities. The District passed Board Resolution 2008-09 on November 5, 2008. This resolution required the lining of all irrigation ditches within the District. It reads in part, “All irrigation ditches located within the boundaries of the District must be lined and maintained to the minimum standards established by the District at the expense of the Water User.” All the current agricultural ditches are lined.

13 – Construction, Lining or Covering of Regulatory Reservoirs – The District itself does not own, operate, or maintain any storage facilities. There are no regulating reservoirs within the District. All storage facilities within the District’s boundaries are owned and operated by non-District entities. These entities provide their own personnel to operate and maintain their facilities.

14 – Laser Land Leveling – All the agricultural land within the District has been laser-leveled. Much of the land is leveled annually.

Step 7 – Selected Measures and Projected Results

1 – Continue to develop a crop efficiency program. Farmers in the area have been evaluating and experimenting with different crops with lower water use, such as seasonal wheat, sudan, etc. The District will work with the farmers to better understand the consumptive use savings associated with growing these crops instead of the crops typically grown in the District. This program is part of the District’s conservation program with Reclamation.

2 – The District is always trying to develop a more accurate water metering program to account for water used within the District. The District passed Resolution 2019-01 requiring all AG wells to install Water Flow Meters. The District monitors both the flow meters and hours meters monthly and replaced them as needed at no cost to the farm unit.

3 – Continue to update the Agricultural well inventory as needed. This allows the District to track and accurately account for the water used for AG water use within the District.

4 – Continue to assess the water needs for the District. The District allocates permanent water entitlements for residential and commercial property and currently there are approximately 4,586 vacant lots within the District that have permanent water entitlements. The homes that may ultimately be built on these lots will provide housing for approximately 10,500 more people in the District. The District is accommodating long-term growth beyond these already dedicated supplies through allowing transfers of water from Agricultural Subcontract Entitlement Holders to Urban uses.

5 - The District continues to work with local realtors, Mohave County, and the general public to understand the importance of checking with the District to verify if an allocation has been approved for their parcel of land. This has helped with community awareness of the need to have a legal right to divert and use water within the District. This helps to eliminate the water being used and not accounted for by the District increasing the accuracy of our water reporting.

6 – Monthly updates to the District’s water inventory based on all the parcels accounted for by Mohave County Assessor’s office that are located within the District’s accounting area.

Step 8 – Environmental Review

The District does not own, operate, or maintain any wells, distribution, or storage facilities. The users own and operate their own facilities. The District has no water uses for canal seepage, evaporation, spills, or riparian uses in canals since the District does not own or operate any of these facilities. There are agricultural and M & I water uses within the District. There are a number of developments and commercial projects within the District's boundaries. The facilities owned and operated by the users have not created any new habitat or created any environmental compliance issues that the District is aware of.

The water quality reports from the various utility companies along with the study conducted by ADEQ indicate that water quality issues are primarily point source pollution caused by seepage from septic systems and naturally occurring arsenic.



Step 9 – Implementation Schedule and Budget for Each Selected Measure

1 – The District has been participating in system conservation since 2020 in order to contribute to conservation of water supplies in Lake Mead and other Colorado River reservoirs in the Lower Basin. Each year the District submits a LC Conservation Plan of Creation to make available a portion of its water entitlement for the LC Conservation Program. The plan includes a Technical Memorandum describing the acreages with a recent history of use proposed to be fallowed, the consumptive use quantification methodology, and the estimated volume of conserved water. The voluntary farm unit participants receive financial compensation in exchange for creating System Conservation Water. The District administers the program with monthly site inspections, ditch inspections, weed abatement inspections, and monthly water use monitoring. The District ensures the participants are foregoing irrigation water deliveries to the fallow and or seasonal crop acres participating each year. The participants pay a \$5.00 per acre foot of conserved water to the District each year for the administrative cost for overseeing the conservation program.

2 – Continue to monitor the water-metering devices and hour meters. The District passed Resolution 2019-01 requiring that all AG wells install Water Flow Meters. The District monitors these flow meters and hour meters on a monthly basis and replaces that at no cost to the farm unit. This program is on a replacement as needed and budgeted as field maintenance yearly. The total budgeted cost of the program is estimated at \$30,000 for the fiscal year 2024/2025.

3 – Continue to update the Agricultural well inventory as needed. This allows the District to track and accurately account for the water used for AG water use within the District. This project is being updated as needed. The budgeted cost of this program should be minimal.

4 – Continue to assess the water needs for the District. The District allocates permanent water entitlements for residential and commercial property and currently there are approximately 4,586 vacant lots within the District that have permanent water entitlements. The homes that may ultimately be built on these lots will provide housing for approximately 10,500 more people in the District. The District is accommodating long-term growth beyond these already dedicated supplies through allowing transfers of water from Agricultural Subcontract Entitlement Holders to Urban uses. The budgeted cost of this program cannot be estimated at this time.

5 – Continue to work with local realtors, Mohave County, and the general public to understand the importance of checking with the District to verify if an allocation has been approved for their parcel of land. This has helped with community

awareness of the need to have a legal right to divert and use water within the District. This helps to eliminate the water being used and not accounted for by the District increasing the accuracy of our water reporting. The budgeted cost of this should be minimal.

6 – Continue monthly updates to the District’s water inventory based on all the parcels accounted for by Mohave County Assessor’s office that are located within the District’s accounting area. The budgeted cost of this program should be minimal.

References

Bureau of Reclamation (BOR)

Mohave Valley Irrigation and Drainage District (MVIDD or District), Corporate Records

Interstate Compact Defining the Boundary between the States of Arizona and California

Minutes of the Mohave County Board of Supervisors December 23, 1963

U.S. Supreme Court Reports, Bryant v. Yellen

Mohave County Board of Supervisors Resolution No. 248

Arizona Department of Water Resources

Mohave County Assessor's Office

United States Geological Survey (USGS)

USDA Natural Resource Conservation Service, Soil Maps

www.Desertmuseum.org

Arizona Game and Fish Department

Western Regional Climate Center wrc@dri.edu

www.Ag.Arizona.edu

www.USA.Com

Bella Vista Homeowners Association

Bermuda Water Company, Inc. (Utilities, Inc.)

EPCOR Water

Lagoon Estates Water Company

Fort Mojave Tribal Utility Authority

Sunrise Vistas Utilities

Bullhead City Utilities

Land IQ, LLC

Arizona Department of Environmental Quality (ADEQ)

Central Arizona Project

City of Bullhead City

https://www.cnrfc.noaa.gov/monthly_precip.php

en.climate-data.org

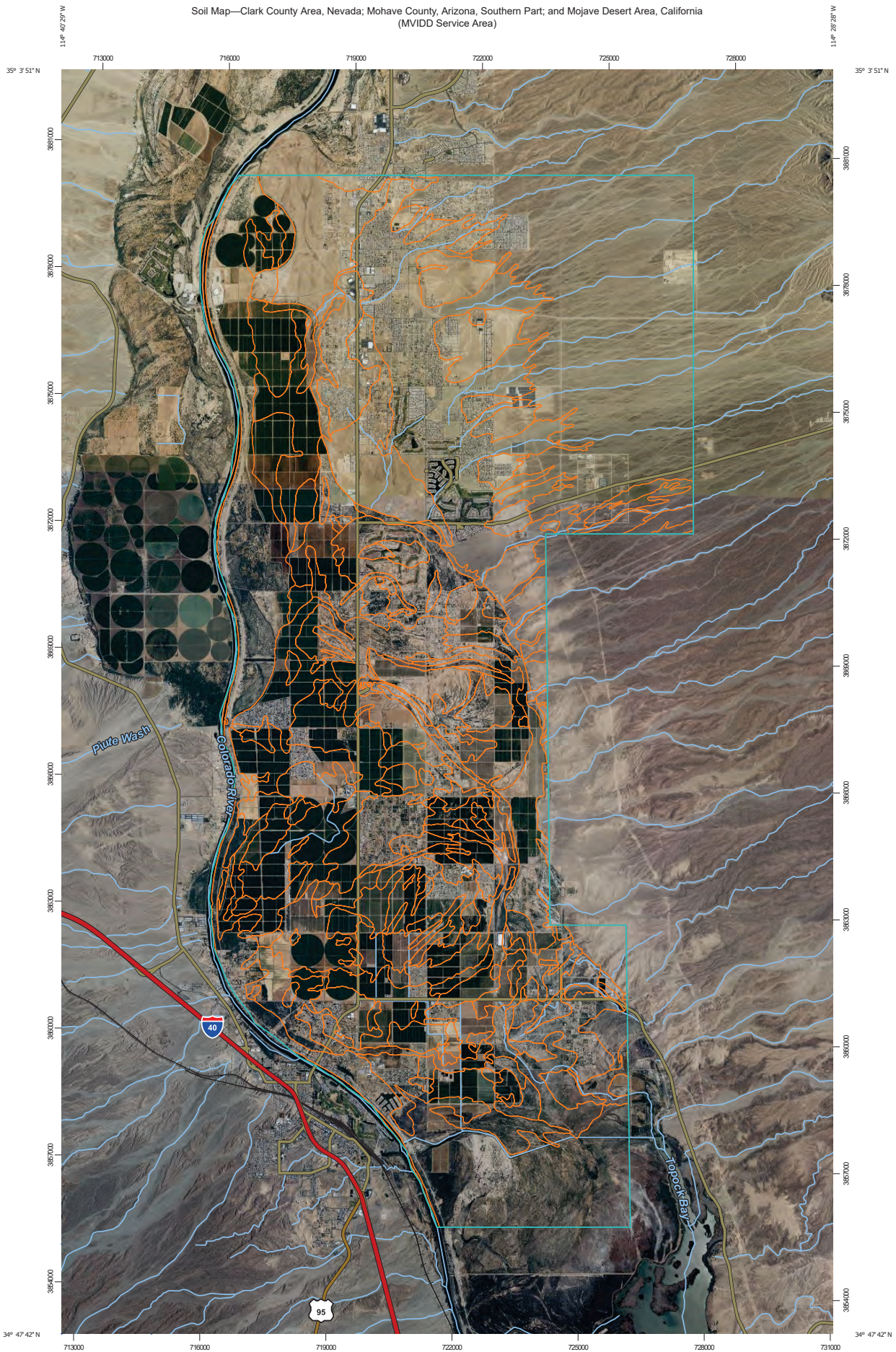
Appendices –

Appendix A –	Soil Maps
Appendix B -	ADWR Exempt Well Listing
Appendix C -	Board Resolutions Water Allocations
Appendix D -	Board Resolution Water Transfer
Appendix E -	Board Resolution Weed Abatement

Appendix A

Soil Maps


Soil Map—Clark County Area, Nevada; Mohave County, Arizona, Southern Part; and Mojave Desert Area, California
(MVIDD Service Area)



Map Scale: 1:83,700 if printed on B portrait (11" x 17") sheet.
0 1000 2000 4000 6000 Meters
0 4000 8000 16000 24000 Feet
Map projection: Web Mercator Corner coordinates: WGS84 Edge tics: UTM Zone 11N WGS84

MAP LEGEND

Area of Interest (AOI)

 Area of Interest (AOI)

Soils

 Soil Map Unit Polygons

 Soil Map Unit Lines

 Soil Map Unit Points

Special Point Features



Blowout



Borrow Pit



Clay Spot



Closed Depression



Gravel Pit



Gravelly Spot



Landfill



Lava Flow



Marsh or swamp



Mine or Quarry



Miscellaneous Water



Perennial Water



Rock Outcrop



Saline Spot



Sandy Spot



Severely Eroded Spot



Sinkhole



Slide or Slip



Sodic Spot



Spoil Area



Stony Spot



Very Stony Spot



Wet Spot



Other



Special Line Features

Water Features



Streams and Canals

Transportation



Rails



Interstate Highways



US Routes



Major Roads



Local Roads

Background



Aerial Photography

MAP INFORMATION

The soil surveys that comprise your AOI were mapped at 1:24,000.

Please rely on the bar scale on each map sheet for map measurements.

Source of Map: Natural Resources Conservation Service

Web Soil Survey URL:

Coordinate System: Web Mercator (EPSG:3857)

Maps from the Web Soil Survey are based on the Web Mercator projection, which preserves direction and shape but distorts distance and area. A projection that preserves area, such as the Albers equal-area conic projection, should be used if more accurate calculations of distance or area are required.

This product is generated from the USDA-NRCS certified data as of the version date(s) listed below.

Soil Survey Area: Clark County Area, Nevada

Survey Area Data: Version 19, Sep 8, 2023

Soil Survey Area: Mohave County, Arizona, Southern Part

Survey Area Data: Version 19, Sep 8, 2023

Soil Survey Area: Mojave Desert Area, California

Survey Area Data: Version 21, Aug 30, 2023

Your area of interest (AOI) includes more than one soil survey area. These survey areas may have been mapped at different scales, with a different land use in mind, at different times, or at different levels of detail. This may result in map unit symbols, soil properties, and interpretations that do not completely agree across soil survey area boundaries.

Soil map units are labeled (as space allows) for map scales 1:50,000 or larger.

Date(s) aerial images were photographed: May 17, 2020—May 27, 2020

The orthophoto or other base map on which the soil lines were compiled and digitized probably differs from the background imagery displayed on these maps. As a result, some minor shifting of map unit boundaries may be evident.

Map Unit Legend

Map Unit Symbol	Map Unit Name	Acres in AOI	Percent of AOI
880	Nonamewash-Rositas association	6.2	0.0%
999	Water	44.1	0.1%
Subtotals for Soil Survey Area		50.2	0.1%
Totals for Area of Interest		53,971.8	100.0%

Map Unit Symbol	Map Unit Name	Acres in AOI	Percent of AOI
21	Carrizo-Riverwash complex, 3 to 8 percent slopes MLRA 30	5,159.9	9.6%
22	Carrizo-Riverwash complex, 1 to 3 percent slopes	255.2	0.5%
29	Chuckawalla-Riverbend complex, 2 to 15 percent slopes	8,447.2	15.7%
39	Coolidge-Denure families complex, 1 to 7 percent slopes	2,649.7	4.9%
45	Gadsden silty clay, 0 to 1 percent slopes	1,643.4	3.0%
59	Holtville silty clay, 0 to 1 percent slopes	5,387.1	10.0%
60	Huevi very gravelly loam, 2 to 15 percent slopes	139.7	0.3%
61	Huevi very gravelly loam, 10 to 40 percent slopes	211.8	0.4%
64	Indio silt loam, 0 to 1 percent slopes	6,811.8	12.6%
68	Kofa silty clay, 0 to 1 percent slopes	2,240.8	4.2%
71	Lagunita sand, 0 to 1 percent slopes	9,186.8	17.0%
80	Meloland very fine sandy loam, 0 to 1 percent slopes	1,570.9	2.9%
99	Ripley silt loam, 0 to 1 percent slopes	5,930.7	11.0%
101	Riverbend very cobbly sandy loam, 2 to 15 percent slopes	734.1	1.4%
109	Rositas, superstition family and torriorthents soils, 1 to 60 percent slopes	3,113.2	5.8%
127	Water	395.8	0.7%
Subtotals for Soil Survey Area		53,878.1	99.8%

Map Unit Symbol	Map Unit Name	Acres in AOI	Percent of AOI
Totals for Area of Interest		53,971.8	100.0%

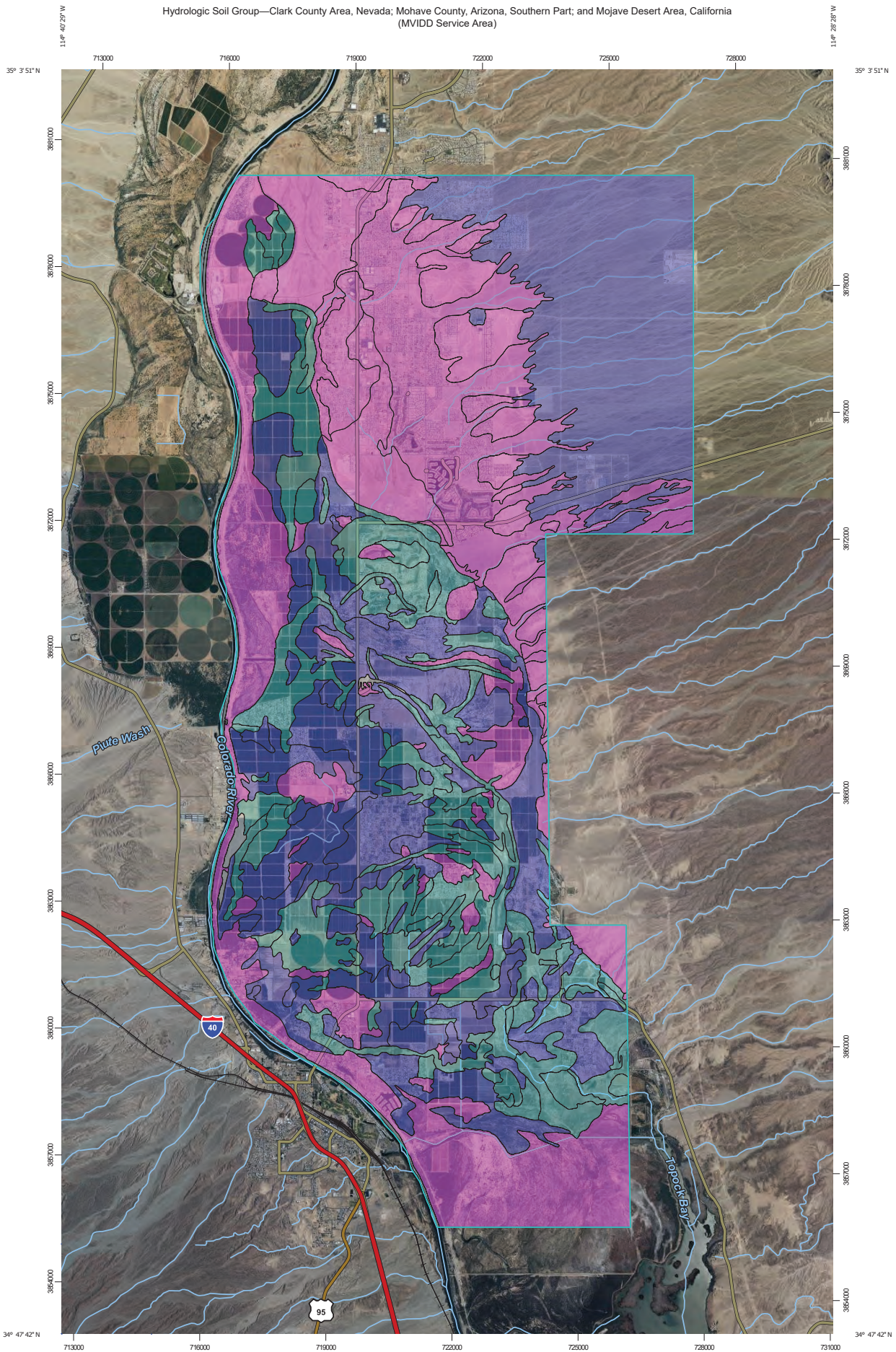
Map Unit Symbol	Map Unit Name	Acres in AOI	Percent of AOI
NOTCOM	No Digital Data Available	11.3	0.0%
W	Water	29.9	0.1%
Subtotals for Soil Survey Area		41.2	0.1%
Totals for Area of Interest		53,971.8	100.0%

Appendix A

Soil Maps

Hydrologic Soil Group


Hydrologic Soil Group—Clark County Area, Nevada; Mohave County, Arizona, Southern Part; and Mojave Desert Area, California
(MVIDD Service Area)



Map Scale: 1:83,700 if printed on B portrait (11" x 17") sheet.
0 1000 2000 4000 6000 Meters
0 4000 8000 16000 24000 Feet
Map projection: Web Mercator Corner coordinates: WGS84 Edge tics: UTM Zone 11N WGS84

MAP LEGEND

Area of Interest (AOI)









 Area of Interest (AOI)

Soils

Soil Rating Polygons





 A
 A/D
 B
 B/D
 C
 C/D
 D
 Not rated or not available

Soil Rating Lines

 A
 A/D
 B
 B/D
 C
 C/D
 D
 Not rated or not available

Soil Rating Points






 A
 A/D
 B
 B/D

 C
 C/D
 D
 Not rated or not available

Water Features

 Streams and Canals

Transportation

 Rails
 Interstate Highways
 US Routes
 Major Roads
 Local Roads

Background

 Aerial Photography

MAP INFORMATION

The soil surveys that comprise your AOI were mapped at 1:24,000.

Please rely on the bar scale on each map sheet for map measurements.

Source of Map: Natural Resources Conservation Service
 Web Soil Survey URL:
 Coordinate System: Web Mercator (EPSG:3857)

Maps from the Web Soil Survey are based on the Web Mercator projection, which preserves direction and shape but distorts distance and area. A projection that preserves area, such as the Albers equal-area conic projection, should be used if more accurate calculations of distance or area are required.

This product is generated from the USDA-NRCS certified data as of the version date(s) listed below.

Soil Survey Area: Clark County Area, Nevada
 Survey Area Data: Version 19, Sep 8, 2023

Soil Survey Area: Mohave County, Arizona, Southern Part
 Survey Area Data: Version 19, Sep 8, 2023

Soil Survey Area: Mojave Desert Area, California
 Survey Area Data: Version 21, Aug 30, 2023

Your area of interest (AOI) includes more than one soil survey area. These survey areas may have been mapped at different scales, with a different land use in mind, at different times, or at different levels of detail. This may result in map unit symbols, soil properties, and interpretations that do not completely agree across soil survey area boundaries.

Soil map units are labeled (as space allows) for map scales 1:50,000 or larger.

Date(s) aerial images were photographed: May 17, 2020—May 27, 2020

The orthophoto or other base map on which the soil lines were compiled and digitized probably differs from the background imagery displayed on these maps. As a result, some minor shifting of map unit boundaries may be evident.

Hydrologic Soil Group

Map unit symbol	Map unit name	Rating	Acres in AOI	Percent of AOI
880	Nonamewash-Rositas association	A	6.2	0.0%
999	Water		44.1	0.1%
Subtotals for Soil Survey Area			50.2	0.1%
Totals for Area of Interest			53,971.8	100.0%

Map unit symbol	Map unit name	Rating	Acres in AOI	Percent of AOI
21	Carrizo-Riverwash complex, 3 to 8 percent slopes MLRA 30	A	5,159.9	9.6%
22	Carrizo-Riverwash complex, 1 to 3 percent slopes	A	255.2	0.5%
29	Chuckawalla-Riverbend complex, 2 to 15 percent slopes	B	8,447.2	15.7%
39	Coolidge-Denure families complex, 1 to 7 percent slopes	A	2,649.7	4.9%
45	Gadsden silty clay, 0 to 1 percent slopes	C	1,643.4	3.0%
59	Holtville silty clay, 0 to 1 percent slopes	C	5,387.1	10.0%
60	Huevi very gravelly loam, 2 to 15 percent slopes	A	139.7	0.3%
61	Huevi very gravelly loam, 10 to 40 percent slopes	A	211.8	0.4%
64	Indio silt loam, 0 to 1 percent slopes	B	6,811.8	12.6%
68	Kofa silty clay, 0 to 1 percent slopes	C	2,240.8	4.2%
71	Lagunita sand, 0 to 1 percent slopes	A	9,186.8	17.0%
80	Meloland very fine sandy loam, 0 to 1 percent slopes	C	1,570.9	2.9%
99	Ripley silt loam, 0 to 1 percent slopes	B	5,930.7	11.0%
101	Riverbend very cobbly sandy loam, 2 to 15 percent slopes	A	734.1	1.4%

Map unit symbol	Map unit name	Rating	Acres in AOI	Percent of AOI
109	Rositas, superstition family and torriorthents soils, 1 to 60 percent slopes	A	3,113.2	5.8%
127	Water		395.8	0.7%
Subtotals for Soil Survey Area			53,878.1	99.8%
Totals for Area of Interest			53,971.8	100.0%

Map unit symbol	Map unit name	Rating	Acres in AOI	Percent of AOI
NOTCOM	No Digital Data Available		11.3	0.0%
W	Water		29.9	0.1%
Subtotals for Soil Survey Area			41.2	0.1%
Totals for Area of Interest			53,971.8	100.0%

Description

Hydrologic soil groups are based on estimates of runoff potential. Soils are assigned to one of four groups according to the rate of water infiltration when the soils are not protected by vegetation, are thoroughly wet, and receive precipitation from long-duration storms.

The soils in the United States are assigned to four groups (A, B, C, and D) and three dual classes (A/D, B/D, and C/D). The groups are defined as follows:

Group A. Soils having a high infiltration rate (low runoff potential) when thoroughly wet. These consist mainly of deep, well drained to excessively drained sands or gravelly sands. These soils have a high rate of water transmission.

Group B. Soils having a moderate infiltration rate when thoroughly wet. These consist chiefly of moderately deep or deep, moderately well drained or well drained soils that have moderately fine texture to moderately coarse texture. These soils have a moderate rate of water transmission.

Group C. Soils having a slow infiltration rate when thoroughly wet. These consist chiefly of soils having a layer that impedes the downward movement of water or soils of moderately fine texture or fine texture. These soils have a slow rate of water transmission.

Group D. Soils having a very slow infiltration rate (high runoff potential) when thoroughly wet. These consist chiefly of clays that have a high shrink-swell potential, soils that have a high water table, soils that have a claypan or clay layer at or near the surface, and soils that are shallow over nearly impervious material. These soils have a very slow rate of water transmission.

If a soil is assigned to a dual hydrologic group (A/D, B/D, or C/D), the first letter is for drained areas and the second is for undrained areas. Only the soils that in their natural condition are in group D are assigned to dual classes.

Rating Options

Aggregation Method: Dominant Condition

Aggregation is the process by which a set of component attribute values is reduced to a single value that represents the map unit as a whole.

A map unit is typically composed of one or more "components". A component is either some type of soil or some nonsoil entity, e.g., rock outcrop. For the attribute being aggregated, the first step of the aggregation process is to derive one attribute value for each of a map unit's components. From this set of component attributes, the next step of the aggregation process derives a single value that represents the map unit as a whole. Once a single value for each map unit is derived, a thematic map for soil map units can be rendered. Aggregation must be done because, on any soil map, map units are delineated but components are not.

For each of a map unit's components, a corresponding percent composition is recorded. A percent composition of 60 indicates that the corresponding component typically makes up approximately 60% of the map unit. Percent composition is a critical factor in some, but not all, aggregation methods.

The aggregation method "Dominant Condition" first groups like attribute values for the components in a map unit. For each group, percent composition is set to the sum of the percent composition of all components participating in that group. These groups now represent "conditions" rather than components. The attribute value associated with the group with the highest cumulative percent composition is returned. If more than one group shares the highest cumulative percent composition, the corresponding "tie-break" rule determines which value should be returned. The "tie-break" rule indicates whether the lower or higher group value should be returned in the case of a percent composition tie. The result returned by this aggregation method represents the dominant condition throughout the map unit only when no tie has occurred.

Component Percent Cutoff: None Specified

Components whose percent composition is below the cutoff value will not be considered. If no cutoff value is specified, all components in the database will be considered. The data for some contrasting soils of minor extent may not be in the database, and therefore are not considered.

Tie-break Rule: Higher

The tie-break rule indicates which value should be selected from a set of multiple candidate values, or which value should be selected in the event of a percent composition tie.

Appendix A

Soil Maps

Irrigation Surface Report

Irrigation - Surface

This table shows the degree and kind of soil limitations that affect irrigation systems on mineral soils. The ratings are both verbal and numerical. Rating class terms indicate the extent to which the soils are limited by all of the soil features that affect these uses. *Not limited* indicates that the soil has features that are very favorable for the specified use. Good performance and very low maintenance can be expected. *Somewhat limited* indicates that the soil has features that are moderately favorable for the specified use. The limitations can be overcome or minimized by special planning, design, or installation. Fair performance and moderate maintenance can be expected. *Very limited* indicates that the soil has one or more features that are unfavorable for the specified use. The limitations generally cannot be overcome without major soil reclamation, special design, or expensive installation procedures. Poor performance and high maintenance can be expected.

Numerical ratings in the table indicate the severity of individual limitations. The ratings are shown as decimal fractions ranging from 0.01 to 1.00. They indicate gradations between the point at which a soil feature has the greatest negative impact on the use (1.00) and the point at which the soil feature is not a limitation (0.00).

Irrigation systems are used to provide supplemental water to crops, orchards, vineyards, and vegetables in area where natural precipitation will not support desired production of crops being grown.

Irrigation, surface (graded) evaluates a soil for graded flood or furrow irrigation systems. The ratings are for soils in their natural condition and do not consider present land use. .

Graded surface irrigation systems include graded border and graded furrow irrigation systems. Graded border irrigation systems allow irrigation water to flow across the soil surface while being confined by borders. Graded furrow irrigation systems are systems that allow irrigation water to flow down furrow valleys while the crop being irrigated is planted on the furrow ridge. Generally, graded border systems are suitable for small grains while graded furrow systems are suitable for row crops.

The soil properties and qualities important in the design and management of graded surface irrigation systems are depth, available water holding capacity, sodium adsorption ratio, surface rocks, permeability, salinity, slope, wetness, and flooding. Features that affect system performance and plant growth are salinity, sodium adsorption ratio, wetness, calcium carbonate content, and available water holding capacity. .

Irrigation, surface (level) evaluates a soil for basin, paddy, level furrow, or level border irrigation systems. The ratings are for soils in their natural condition and do not consider present land use.

Level surface irrigation systems are irrigation systems that use flood irrigation techniques to spread irrigation water at a specified depth across the application area. Basin, paddy, and borders generally use external ridges or borders to confine the irrigation application while level furrow systems use furrow valleys and end blocks or border ridges to confine the irrigation application during irrigation. With furrow irrigation the crop is usually planted on the furrow ridge. Generally, basin, paddy and level border irrigation systems are suitable for rice, small grain, pasture, and forage production. Level furrow systems are generally suited for row crops.

The soil properties and qualities important in the design and management of level surface irrigation systems are depth, available water holding capacity, sodium adsorption ratio, permeability, salinity, slope, and flooding. The soil properties and qualities that influence installation are depth, flooding, and ponding. The features that affect performance of the system and plant growth are salinity, sodium adsorption ratio, and available water holding capacity.

Information in this table is intended for land use planning, for evaluating land use alternatives, and for planning site investigations prior to design and construction. The information, however, has limitations. For example, estimates and other data generally apply only to that part of the soil between the surface and a depth of 5 to 7 feet. Because of the map scale, small areas of different soils may be included within the mapped areas of a specific soil.

The information is not site specific and does not eliminate the need for onsite investigation of the soils or for testing and analysis by personnel experienced in the design and construction of engineering works.

Government ordinances and regulations that restrict certain land uses or impose specific design criteria were not considered in preparing the information in this table. Local ordinances and regulations should be considered in planning, in site selection, and in design. The irrigation interpretations are not designed or intended to be used in a regulatory manner.

Report—Irrigation - Surface

[The information in this table provides irrigation interpretations for mineral soils. Onsite investigation may be needed to validate the interpretations and to confirm the identity of the soil on a given site. The numbers in the value columns range from 0.01 to 1.00. The larger the value, the greater the potential limitation. The table shows only the top five limitations for any given soil. The soil may have additional limitations]

Irrigation - Surface—Clark County Area, Nevada					
Map symbol and soil name	Pct. of map unit	Irrigation, Surface (graded)		Irrigation, Surface (level)	
		Rating class and limiting features	Value	Rating class and limiting features	Value
880—Nonamewash-Rositas association					
Nonamewash	65	Very limited		Very limited	
		Rapid water movement	1.00	Rapid water movement	1.00
		Seepage	0.43	Seepage	0.43
		Low water holding capacity	0.37	Low water holding capacity	0.37
		Excess Sodium	0.09	Excess Sodium	0.09
Rositas	20	Very limited		Very limited	
		Slope	1.00	Slope	1.00
		Rapid water movement	1.00	Rapid water movement	1.00
		Seepage	1.00	Seepage	1.00
		Low water holding capacity	0.85	Low water holding capacity	0.85
Dune land	6	Very limited		Very limited	
		Slope	1.00	Slope	1.00
		Rapid water movement	1.00	Low water holding capacity	1.00
		Low water holding capacity	1.00	Rapid water movement	1.00
		Water Erosion	1.00	Seepage	1.00
		Seepage	1.00		
Typic torriorthents	5	Very limited		Very limited	
		Rapid water movement	1.00	Rapid water movement	1.00
		Seepage	1.00	Seepage	1.00
		Low water holding capacity	1.00	Low water holding capacity	1.00
		Slope	1.00	Slope	1.00
Aquic torrifluvents	4	Very limited		Very limited	
		Seepage	1.00	Seepage	1.00
		Rapid water movement	0.69	Rapid water movement	0.69
		Excess Salt	0.50	Excess Salt	0.50
		Low water holding capacity	0.14	Low water holding capacity	0.14
		Excess Sodium	0.09	Excess Sodium	0.09
999—Water					
Water	100	Not rated		Not rated	

Irrigation - Surface--Mohave County, Arizona, Southern Part					
Map symbol and soil name	Pct. of map unit	Irrigation, Surface (graded)		Irrigation, Surface (level)	
		Rating class and limiting features	Value	Rating class and limiting features	Value
21—Carrizo-Riverwash complex, 3 to 8 percent slopes MLRA 30					
Carrizo	75	Very limited		Very limited	
		Slope	1.00	Slope	1.00
		Rapid water movement	1.00	Low water holding capacity	1.00
		Low water holding capacity	1.00	Rapid water movement	1.00
		Seepage	1.00	Seepage	1.00
		Occasional flooding	0.40	Occasional flooding	0.40
Riverwash	15	Not rated		Not rated	
Unnamed soils	10	Not rated		Not rated	
22—Carrizo-Riverwash complex, 1 to 3 percent slopes					
Carrizo	65	Very limited		Very limited	
		Rapid water movement	1.00	Low water holding capacity	1.00
		Low water holding capacity	1.00	Rapid water movement	1.00
		Seepage	1.00	Seepage	1.00
		Frequent or very frequent flooding	0.70	Frequent or very frequent flooding	0.70
		Slope	0.50		
Riverwash	20	Not rated		Not rated	
Unnamed soils	15	Not rated		Not rated	
29—Chuckawalla-Riverbend complex, 2 to 15 percent slopes					
Chuckawalla	65	Very limited		Very limited	
		Seepage	1.00	Seepage	1.00
		Slope	1.00	Slope	1.00
		Low water holding capacity	0.98	Low water holding capacity	0.98
		Rapid water movement	0.69	Rapid water movement	0.69
		Excess Salt	0.50	Excess Salt	0.50
Riverbend	25	Very limited		Very limited	
		Rapid water movement	1.00	Rapid water movement	1.00
		Seepage	1.00	Seepage	1.00
		Low water holding capacity	1.00	Low water holding capacity	1.00
		Slope	1.00	Slope	1.00
Unnamed soils	10	Not rated		Not rated	

Irrigation - Surface--Mohave County, Arizona, Southern Part					
Map symbol and soil name	Pct. of map unit	Irrigation, Surface (graded)		Irrigation, Surface (level)	
		Rating class and limiting features	Value	Rating class and limiting features	Value
39—Coolidge-Denure families complex, 1 to 7 percent slopes					
Coolidge family	40	Very limited		Very limited	
		Rapid water movement	1.00	Rapid water movement	1.00
		Seepage	1.00	Seepage	1.00
		Slope	1.00	Slope	1.00
		Low water holding capacity	0.66	Low water holding capacity	0.66
Denure family	35	Very limited		Very limited	
		Rapid water movement	1.00	Rapid water movement	1.00
		Seepage	1.00	Seepage	1.00
		Slope	1.00	Slope	1.00
		Low water holding capacity	0.62	Low water holding capacity	0.62
Unnamed soils	25	Not rated		Not rated	
45—Gadsden silty clay, 0 to 1 percent slopes					
Gadsden	80	Somewhat limited		Somewhat limited	
		Excess Salt	0.50	Excess Salt	0.50
		Seepage	0.43	Seepage	0.43
		Excess Sodium	0.37	Excess Sodium	0.37
Unnamed soils	20	Not rated		Not rated	
59—Holtville silty clay, 0 to 1 percent slopes					
Holtville	75	Very limited		Very limited	
		Seepage	1.00	Seepage	1.00
		Excess Salt	0.50	Excess Salt	0.50
		Excess Sodium	0.37	Excess Sodium	0.37
Unnamed soils	25	Not rated		Not rated	
60—Huevi very gravelly loam, 2 to 15 percent slopes					
Huevi	75	Very limited		Very limited	
		Rapid water movement	1.00	Rapid water movement	1.00
		Seepage	1.00	Seepage	1.00
		Low water holding capacity	1.00	Low water holding capacity	1.00
		Slope	1.00	Slope	1.00
		Water Erosion	0.06		
Unnamed soils	25	Not rated		Not rated	

Irrigation - Surface--Mohave County, Arizona, Southern Part					
Map symbol and soil name	Pct. of map unit	Irrigation, Surface (graded)		Irrigation, Surface (level)	
		Rating class and limiting features	Value	Rating class and limiting features	Value
61—Huevi very gravelly loam, 10 to 40 percent slopes					
Huevi	85	Very limited		Very limited	
		Slope	1.00	Slope	1.00
		Rapid water movement	1.00	Rapid water movement	1.00
		Water Erosion	1.00	Seepage	1.00
		Seepage	1.00	Low water holding capacity	1.00
		Low water holding capacity	1.00		
Unnamed soils	15	Not rated		Not rated	
64—Indio silt loam, 0 to 1 percent slopes					
Indio	85	Very limited		Very limited	
		Seepage	1.00	Seepage	1.00
		Rapid water movement	0.69	Rapid water movement	0.69
		Excess Salt	0.50	Excess Salt	0.50
		Excess Sodium	0.37	Excess Sodium	0.37
Unnamed soils	15	Not rated		Not rated	
68—Kofa silty clay, 0 to 1 percent slopes					
Kofa	85	Very limited		Very limited	
		Seepage	1.00	Seepage	1.00
		Excess Salt	0.50	Excess Salt	0.50
		Excess Sodium	0.37	Excess Sodium	0.37
		Low water holding capacity	0.17	Low water holding capacity	0.17
Unnamed soils	15	Not rated		Not rated	
71—Lagunita sand, 0 to 1 percent slopes					
Lagunita	85	Very limited		Very limited	
		Rapid water movement	1.00	Rapid water movement	1.00
		Seepage	1.00	Seepage	1.00
		Low water holding capacity	1.00	Low water holding capacity	1.00
Unnamed soils	15	Not rated		Not rated	
80—Meloland very fine sandy loam, 0 to 1 percent slopes					
Meloland	85	Somewhat limited		Somewhat limited	
		Excess Salt	0.50	Excess Salt	0.50
		Excess Sodium	0.37	Excess Sodium	0.37
Unnamed soils	15	Not rated		Not rated	

Irrigation - Surface--Mohave County, Arizona, Southern Part					
Map symbol and soil name	Pct. of map unit	Irrigation, Surface (graded)		Irrigation, Surface (level)	
		Rating class and limiting features	Value	Rating class and limiting features	Value
99—Ripley silt loam, 0 to 1 percent slopes					
Ripley	85	Very limited		Very limited	
		Seepage	1.00	Seepage	1.00
		Rapid water movement	0.69	Rapid water movement	0.69
		Excess Salt	0.50	Excess Salt	0.50
		Excess Sodium	0.37	Excess Sodium	0.37
Unnamed soils	15	Not rated		Not rated	
101—Riverbend very cobbly sandy loam, 2 to 15 percent slopes					
Riverbend	75	Very limited		Very limited	
		Rapid water movement	1.00	Rapid water movement	1.00
		Low water holding capacity	1.00	Low water holding capacity	1.00
		Seepage	1.00	Seepage	1.00
		Slope	1.00	Slope	1.00
Unnamed soils	25	Not rated		Not rated	
109—Rositas, superstition family and torriorthents soils, 1 to 60 percent slopes					
Rositas	40	Very limited		Very limited	
		Slope	1.00	Slope	1.00
		Rapid water movement	1.00	Rapid water movement	1.00
		Seepage	1.00	Seepage	1.00
		Low water holding capacity	0.84	Low water holding capacity	0.84
Superstition family	25	Very limited		Very limited	
		Rapid water movement	1.00	Rapid water movement	1.00
		Seepage	1.00	Seepage	1.00
		Slope	1.00	Slope	1.00
		Low water holding capacity	0.96	Low water holding capacity	0.96
Torriorthents	20	Not rated		Not rated	
Unnamed soils	15	Not rated		Not rated	
127—Water					
Water	100	Not rated		Not rated	

Irrigation - Surface—Mojave Desert Area, California					
Map symbol and soil name	Pct. of map unit	Irrigation, Surface (graded)		Irrigation, Surface (level)	
		Rating class and limiting features	Value	Rating class and limiting features	Value
NOTCOM—No Digital Data Available					
Notcom	100	Not rated		Not rated	
W—Water					
Water	100	Not rated		Not rated	

Data Source Information

Soil Survey Area: Clark County Area, Nevada
 Survey Area Data: Version 19, Sep 8, 2023

Soil Survey Area: Mohave County, Arizona, Southern Part
 Survey Area Data: Version 19, Sep 8, 2023

Soil Survey Area: Mojave Desert Area, California
 Survey Area Data: Version 21, Aug 30, 2023


Appendix A

Soil Maps

Drainage Class









MAP LEGEND

Area of Interest (AOI)

 Area of Interest (AOI)

Soils









Soil Rating Polygons

-  Excessively drained
-  Somewhat excessively drained
-  Well drained
-  Moderately well drained
-  Somewhat poorly drained
-  Poorly drained
-  Very poorly drained
-  Subaqueous
-  Not rated or not available


Soil Rating Lines

-  Excessively drained
-  Somewhat excessively drained
-  Well drained
-  Moderately well drained
-  Somewhat poorly drained
-  Poorly drained
-  Very poorly drained
-  Subaqueous
-  Not rated or not available






Soil Rating Points

-  Excessively drained
-  Somewhat excessively drained
-  Well drained
-  Moderately well drained
-  Somewhat poorly drained
-  Poorly drained
-  Very poorly drained
-  Subaqueous
-  Not rated or not available

Water Features

 Streams and Canals

Transportation

-  Rails
-  Interstate Highways
-  US Routes
-  Major Roads
-  Local Roads

Background

 Aerial Photography

MAP INFORMATION

The soil surveys that comprise your AOI were mapped at 1:24,000.

Please rely on the bar scale on each map sheet for map measurements.

Source of Map: Natural Resources Conservation Service
Web Soil Survey URL:
Coordinate System: Web Mercator (EPSG:3857)

Maps from the Web Soil Survey are based on the Web Mercator projection, which preserves direction and shape but distorts distance and area. A projection that preserves area, such as the Albers equal-area conic projection, should be used if more accurate calculations of distance or area are required.

This product is generated from the USDA-NRCS certified data as of the version date(s) listed below.

Soil Survey Area: Clark County Area, Nevada
Survey Area Data: Version 19, Sep 8, 2023

Soil Survey Area: Mohave County, Arizona, Southern Part
Survey Area Data: Version 19, Sep 8, 2023

Soil Survey Area: Mojave Desert Area, California
Survey Area Data: Version 21, Aug 30, 2023

Your area of interest (AOI) includes more than one soil survey area. These survey areas may have been mapped at different scales, with a different land use in mind, at different times, or at different levels of detail. This may result in map unit symbols, soil properties, and interpretations that do not completely agree across soil survey area boundaries.

Soil map units are labeled (as space allows) for map scales 1:50,000 or larger.

Date(s) aerial images were photographed: May 17, 2020—May 27, 2020

The orthophoto or other base map on which the soil lines were compiled and digitized probably differs from the background imagery displayed on these maps. As a result, some minor shifting of map unit boundaries may be evident.

Drainage Class

Map unit symbol	Map unit name	Rating	Acres in AOI	Percent of AOI
880	Nonamewash-Rositas association	Well drained	6.2	0.0%
999	Water		44.1	0.1%
Subtotals for Soil Survey Area			50.2	0.1%
Totals for Area of Interest			53,971.8	100.0%

Map unit symbol	Map unit name	Rating	Acres in AOI	Percent of AOI
21	Carrizo-Riverwash complex, 3 to 8 percent slopes MLRA 30	Excessively drained	5,159.9	9.6%
22	Carrizo-Riverwash complex, 1 to 3 percent slopes	Excessively drained	255.2	0.5%
29	Chuckawalla-Riverbend complex, 2 to 15 percent slopes	Well drained	8,447.2	15.7%
39	Coolidge-Denure families complex, 1 to 7 percent slopes	Well drained	2,649.7	4.9%
45	Gadsden silty clay, 0 to 1 percent slopes	Well drained	1,643.4	3.0%
59	Holtville silty clay, 0 to 1 percent slopes	Well drained	5,387.1	10.0%
60	Huevi very gravelly loam, 2 to 15 percent slopes	Well drained	139.7	0.3%
61	Huevi very gravelly loam, 10 to 40 percent slopes	Well drained	211.8	0.4%
64	Indio silt loam, 0 to 1 percent slopes	Well drained	6,811.8	12.6%
68	Kofa silty clay, 0 to 1 percent slopes	Well drained	2,240.8	4.2%
71	Lagunita sand, 0 to 1 percent slopes	Excessively drained	9,186.8	17.0%
80	Meloland very fine sandy loam, 0 to 1 percent slopes	Well drained	1,570.9	2.9%
99	Ripley silt loam, 0 to 1 percent slopes	Well drained	5,930.7	11.0%
101	Riverbend very cobbly sandy loam, 2 to 15 percent slopes	Excessively drained	734.1	1.4%

Map unit symbol	Map unit name	Rating	Acres in AOI	Percent of AOI
109	Rositas, superstition family and torriorthents soils, 1 to 60 percent slopes	Well drained	3,113.2	5.8%
127	Water		395.8	0.7%
Subtotals for Soil Survey Area			53,878.1	99.8%
Totals for Area of Interest			53,971.8	100.0%

Map unit symbol	Map unit name	Rating	Acres in AOI	Percent of AOI
NOTCOM	No Digital Data Available		11.3	0.0%
W	Water		29.9	0.1%
Subtotals for Soil Survey Area			41.2	0.1%
Totals for Area of Interest			53,971.8	100.0%

Description

"Drainage class (natural)" refers to the frequency and duration of wet periods under conditions similar to those under which the soil formed. Alterations of the water regime by human activities, either through drainage or irrigation, are not a consideration unless they have significantly changed the morphology of the soil. Seven classes of natural soil drainage are recognized-excessively drained, somewhat excessively drained, well drained, moderately well drained, somewhat poorly drained, poorly drained, and very poorly drained. These classes are defined in the "Soil Survey Manual."

Rating Options

Aggregation Method: Minimum or Maximum

Component Percent Cutoff: None Specified

Tie-break Rule: Higher

Appendix B

ADWR Exempt Well Listing

1	Registry No. (55-)	GWSI Site ID	Cadastral	Owner Name	Well Type	Well Depth (ft)	Casing Depth (ft)	Case Dia (in)	Water Level (ft)	Pump Capacity (GPM)
2	219077		B17021007CBC	JOSEPH HANCOCK	EXEMPT					
3	86251		B17021007DDO	GUTIEREZ, TOM,S	EXEMPT	83	83	6	18	0
4	219390		B17021007DDA	VICTOR MEADOWS	EXEMPT	85	85	6	15	15
5	533396		B17021007DDA	BILL CLEYNDERT & COMPANY USA LIMITED	EXEMPT	85	85	5	15	20
6	217672		B17021007DDB	BIG D'S TOWING	EXEMPT					
7	534490		B17021009CCD	BING LUM	EXEMPT	95	95	5	15	20
8	642661		B17021017A00	COLLINS,P S	EXEMPT	25	25	4	14	25
9	528812		B17021017ADC	ASTHAM, DONNA,M	EXEMPT	73	73	6	14	25
10	637547		B17021017B00	DOUGLAS DEDEKER	EXEMPT	27	27	6	13	30
11	648063		B17021017B00	ROBERT CAHALA	EXEMPT	24	24	4	13	30
12	648064		B17021017B00	ROBERT CAHALA	EXEMPT	24	24	6	13	30
13	805328		B17021017BAB	CAROLYN R. HESKETH	EXEMPT	80	80	2	18	12
14	923876		B17021017BAB	JOHN AND JODEAN PERKINS	EXEMPT	90	86	5	13	
15	528631		B17021017BAC	C.K. LAURIDSEN	EXEMPT	0	0	0	0	0
16	805329		B17021017BAC	CAROLYN R. HESKETH	EXEMPT	80	80	2	18	12
17	527851		B17021017BAC	BETTE J. TOMLINSON	EXEMPT	76	76	5	15	30
18	532777		B17021017BAC	BRITANNEY BRANDT	EXEMPT	80	80	5	15	20
19	538643		B17021017BAC	RUSSELL H. DISCHNER	EXEMPT	77	77	5	12	0
20	212543		B17021017BAD	PHONG PHU TRINH	EXEMPT					
21	226060		B17021017BAD	DAN MCGRAW	EXEMPT	65	60	7	14	
22	650234		B17021017BB0	ARTHUR D. AYERS	EXEMPT	39	39	2	15	18
23	533981		B17021017BBA	HESKETH, CAROLYN,	EXEMPT	76	79	7	10	0
24	533983		B17021017BBA	HESKETH, CAROLYN,	EXEMPT	80	80	6	10	0
25	562059		B17021017BBA	GERALD & PATRICIA AGUIRRE	EXEMPT	75	75	5	15	0
26	533980		B17021017BBA	HESKETH, CAROLYN,	EXEMPT	83	83	6	10	0
27	215783		B17021017BBA	ALFRED & LINDA HERRERA	EXEMPT	94	94	7	10	
28	578972		B17021017BBA	FERNANDO AVITA GUZMAN	EXEMPT	150	150	5	14	
29	533979		B17021017BBA	HESKETH, CAROLYN,	EXEMPT	81	81	7	10	0
30	205542		B17021017BBA	ULYS L BELL IV & KAREN M MCCALLISTER	EXEMPT	75	75	5	17	25
31	533982		B17021017BBA	HESKETH, CAROLYN,	EXEMPT	80	81	7	10	0
32	533984		B17021017BBA	HESKETH, CAROLYN,	EXEMPT	80	80	6	10	0
33	642552		B17021017BBB	ALLSOP,R M	EXEMPT	90	90	6	12	25
34	555573		B17021017BBB	MARTIN, LARRY,E	EXEMPT	80	80	5	18	0
35	210121		B17021017BBB	NADINE A & THOMAS W WEBER	EXEMPT	80	80	7	10	
36	570037		B17021017BBC	ANDREA Y & DARRYL T DENLINGER	EXEMPT	80	75	5	18	25
37	86346		B17021017BBD	VICTOR MEADOWS	EXEMPT	80	80	6	12	0
38	915555		B17021017BBD	BRUCE AND SHERI RAMOS	EXEMPT	100	95	7	10	
39	538642		B17021017BBD	MATTIS, TIM,	EXEMPT	75	75	5	15	20
40	650235		B17021017BBD	ARTHUR D. AYERS	EXEMPT	90	90	6	15	23
41	805330		B17021017BCA	PATRICK MEYERS	EXEMPT	80	80	2	18	12
42	649001		B17021017BCB	ST COEUR,A L	EXEMPT	40	40	4	12	15
43	629770		B17021017BCB	HESKETH, RICHARD,J	EXEMPT	45	5	2	22	12
44	225816		B17021017BCB	SHIRLEY LANDRETH	EXEMPT	55	55	7	14	
45	539125		B17021017BCB	JERRY & PAMELA WHITE	EXEMPT	80	75	5	15	0
46	647804		B17021017BCB	LEE & LYNDA O'CONNOR	EXEMPT	35	35	3	10	30
47	648062		B17021017BCB	WILLIAM W & GEORGANN HUNTER	EXEMPT	89	89	6	24	0
48	529737		B17021017BCB	HESKETH, CAROLYN,	EXEMPT	135	110	6	0	0
49	532275		B17021017BCB	LEE & LINDA O'CONNOR	EXEMPT	85	85	5	15	0
50	805327		B17021017BCB	HESKETH, CAROLYN,	EXEMPT	80	80	2	18	12
51	927333		B17021017BCB	CHAD AND WESLEY STARR	EXEMPT	90	90	5	11	
52	809078		B17021017BCC	MCKENNA AND JOHNATHAN FOX	EXEMPT	120		8		
53	604763		B17021017BCC	CHRIS A & RANDY D GENTRY	EXEMPT	120	84	6	12	35
54	516312		B17021017CAA	ANGELA D. SCHNETTER	EXEMPT	85	80	5	15	25
55	555572		B17021017CAA	TIMOTHY EVANS	EXEMPT	80	80	5	18	0
56	645612		B17021017CAA	TIMOTHY EVANS	EXEMPT	45	45	4	20	15
57	928866		B17021017CAB	MARK AND RENEE LEWIS	EXEMPT	101	101	7	8	
58	207689		B17021017CAB	HOME PRO INVEST LLC	EXEMPT	80	80	5	8	
59	570935		B17021017CAC	TIMOTHY SONIER	EXEMPT	80	75	5	15	
60	808853		B17021017CAC	BARBARA J GRIFFIN	EXEMPT	100	100	9	12	
61	577939		B17021017CAD	GREGORY AND CANDICE MADRID	EXEMPT	85	85	6	14	18
62	577529		B17021017CAD	JAMES L. BOYER	EXEMPT	85	85	5	20	

63	643020	B17021017CAD	JAY B. FISHER	EXEMPT	80	80	6	40	12
64	575276	B17021017CAD	DAN MCGRAW	EXEMPT	85	85	5	15	25
65	913861	B17021017CBB	CAROLYN TOLIVER	EXEMPT	80	80	5	8	18
66	542735	B17021017CBB	CAROLYN G. TOLIVER	EXEMPT	80	80	5	15	20
67	643065	B17021017CBB	ISIDRO & TARA RAMIREZ	EXEMPT	86	86	6	12	25
68	217186	B17021017CBC	ELAINE LARSON ANTHONY	EXEMPT	87	87	5	12	16
69	536765	B17021017CBD	JENNIFER HILEMAN	EXEMPT	85	85	5	12	0
70	807976	B17021017CBD	GWENDOLYN ADKISSON COX	EXEMPT					
71	524193	B17021017CBD	JOSHUA CARL MC DONALD	EXEMPT	80	80	5	15	35
72	545021	B17021017CBD	STEVEN J. MONTE	EXEMPT	35	35	2	10	5
73	540393	B17021017CBD	RONALD JOHNSON L.	EXEMPT	85	80	5	12	0
74	565120	B17021017CBD	NICHOLAS HOLT	EXEMPT	85	80	5	15	15
75	537183	B17021017CCA	STEPHEN & TAMMIE TIDWELL	EXEMPT	80	80	5	15	0
76	529037	B17021017CCB	GUTIERREZ, TOMAS,A	EXEMPT	67	67	6	12	0
77	214497	B17021017CCC	DAVID SNOW	EXEMPT	80	76	5	7	
78	599540	B17021017CCC	MICHEL GONZALEZ	EXEMPT					
79	207154	B17021017CCC	DAVID SNOW	EXEMPT					
80	641893	B17021017CCC	JONES, R M	EXEMPT	80	80	6	10	30
81	211719	B17021017CCC	DAVID SNOW	EXEMPT	85	67	6	20	
82	637403	B17021017CCC	DAVID & LYNN KELLEY	EXEMPT	90	90	6	20	15
83	218984	B17021017CDA	ELAINE LARSON ANTHONY	EXEMPT					
84	809446	B17021017CDA	ELAINE LARSON ANTHONY	EXEMPT	100	100	6		25
85	571349	B17021017CDA	RICHARD A GARNER	EXEMPT	85	85	5	18	25
86	213013	B17021017CDA	ELAINE LARSON ANTHONY	EXEMPT	100	100	6	15	30
87	809447	B17021017CDA	ELAINE LARSON ANTHONY	EXEMPT	40	40	4	15	0
88	929087	B17021017CDB	MARK AND ASHLIE MCKAY	EXEMPT	91	91	7	9	
89	534913	B17021017CDB	RICHARD MICNHIMER	EXEMPT	85	85	5	15	25
90	637371	B17021017CDC	RALPH M & ARLETTE A ALLEN	EXEMPT	0	0	0	0	0
91	649802	B17021017CDC	JEANE E. BARTON	EXEMPT	80	0	6	12	30
92	541941	B17021017CDD	ERIC V. & ELOISE FOX	EXEMPT	85	85	5	18	0
93	602133	B17021017CDD	JOSEPH E. & FLORENCE E. BLAY	EXEMPT	86	89	6	69	27
94	637714	B17021017CDD	ROBERT JACKSON	EXEMPT	90	90	6	11	30
95	806451	B17021017CDD	JOHN HICKMAN	EXEMPT	24	24	2	12	60
96	597155	B17021017DAC	ANTHONY & ELMA ROSALES	EXEMPT	85	85		15	
97	212586	B17021017DDC	DAVID MARTINEZ III	EXEMPT	80	80	5	10	25
98	213919	B17021017DDD	LUCY MILLER	EXEMPT					20
99	213693	B17021017DDD	CAROL MOSSO	EXEMPT					
100	648674	B17021019B00	AITKEN, J R	EXEMPT	75	75	6	25	13
101	650358	B17022001000	SANDERS, J	EXEMPT	180	180	6	20	0
102	803871	B17022001000	ELIE, NORMAN,	EXEMPT	40	40	0	11	0
103	807162	B17022001000	MARIA DE JESUS RAYAS	EXEMPT	90	90	6	12	0
104	805350	B17022001000	DIVINO, PHILIP, J	EXEMPT	40	40	0	11	0
105	650785	B17022001000	WEBB, D D	EXEMPT	0	0	0	10	0
106	637560	B17022001000	EASE, J L	EXEMPT	60	60	2	15	35
107	650786	B17022001000	WEBB, D D	EXEMPT	0	0	0	10	0
108	806395	3.4534E+14 B17022001AAA	POTTER, WILBERT, C	EXEMPT	80	79	6	60	35
109	648065	B17022001AAC	CARR, B D	EXEMPT	40	40	3	12	15
110	807467	B17022001AAD	RODRIQUEZ, LORENZO,	EXEMPT	90	0	6	15	0
111	216474	B17022001ABB	DANNY TILTON	EXEMPT	80	80	5	15	25
112	522566	B17022001ABD	WAIT, TOM & CHRIS,	EXEMPT	0	0	0	0	0
113	930715	B17022001ADC	A & B LAND DEVELOPMENT	EXEMPT	85	85	5	10	
114	613398	B17022001B00	NOTLEY, B L	EXEMPT	100	100	8	13	0
115	645920	B17022001B00	PEPPER GERALD A INC	EXEMPT	97	97	6	0	28
116	613397	B17022001B00	NOTLEY, A E	EXEMPT	100	100	6	13	25
117	646344	B17022001B00	YONEY, WAYNE, P	EXEMPT	45	85	6	0	0
118	803976	B17022001B00	TOM & ANN WHEELER	EXEMPT	96	85	6	14	0
119	203850	B17022001BAA	MOHAVE VALLEY COMMUNITY CHURCH OF GOD	EXEMPT	85	85	5	15	
120	236521	B17022001BAA	AURORA M LLC AND AURORA S LLC	EXEMPT	100	100	5	11	
121	224125	B17022001BAA	AURORA M LLC AND AURORA S LLC	EXEMPT	80	80	6	14	
122	239452	B17022001BAA	DAVID SMITH	EXEMPT	85	85	5	13	
123	929085	B17022001BAA	TAMELA AND DONALD COLLINS	EXEMPT	92	92	7	14	
124	521809	B17022001BAA	STEPHEN WHITE PATERSON	EXEMPT	85	85	5	15	0

125	648027	B17022001BAB	DEAN F BLUM	EXEMPT	50	86	6	12	20
126	808026	B17022001BAB	LARONDA ABRAHAM	EXEMPT	80	80	6	12	
127	580903	B17022001BAB	KEN AND JOYCE YOUNG	EXEMPT					
128	650589	B17022001BAB	UPFOLD, J C	EXEMPT	80	80	6	15	25
129	599542	B17022001BAB	JUDITH A BRENTON	EXEMPT	75	75	0	15	
130	515911	B17022001BAB	JANET L BRYANT	EXEMPT	80	80	5	12	18
131	522311	B17022001BAB	ADELARD DUQUETTE	EXEMPT	80	80	5	15	16
132	922973	B17022001BAB	GARY COSSETTE	EXEMPT	85	80	7	12	
133	926145	B17022001BAC	CHERYL BLACKSMITH	EXEMPT	87	85	5	12	
134	923378	B17022001BAC	ARTHUR AND LORRAINE AGUILAR	EXEMPT	85	80	7	10	
135	589138	B17022001BAC	STEPHEN J NAETZKER	EXEMPT	80	80	5	12	25
136	912018	B17022001BAD	ZEBADIAH BLACK	EXEMPT	80	80	5	12	16
137	541209	B17022001BAD	JOHN RICKETTS	EXEMPT	75	70	5	18	25
138	631385	B17022001BAD	OSCAR MOYA	EXEMPT	100	100	6	18	30
139	646218	B17022001BBA	KITCH,A	EXEMPT	90	90	8	12	0
140	643352	B17022001BBA	GARY AND DEBBIE LANDE	EXEMPT	80	80	6	12	0
141	650252	B17022001BBA	WHITSON,O L	EXEMPT	80	80	6	12	20
142	644786	B17022001BBA	BARNETT, GREGORY,W	EXEMPT	90	90	8	12	30
143	644787	B17022001BBA	WATSON, DOYS,C	EXEMPT	90	90	8	12	30
144	805754	B17022001BBA	MICHAEL & LAURA TROGDON	EXEMPT	73	73	6	12	30
145	214385	B17022001BBB	DOMINGO CORREA	EXEMPT	85	85	7	11	
146	527319	B17022001BBB	JAMES AND ERIKA TAYLOR	EXEMPT	90	90	5	15	29
147	927418	B17022001BBB	DOMINGO CORREA	EXEMPT	101	92	5	10	
148	519977	B17022001BBB	DIANE MANDAP	EXEMPT	85	85	5	12	24
149	527234	B17022001BBB	MEGAN HUFF	EXEMPT	80	80	5	15	35
150	643351	B17022001BBB	MICHAEL & MERCEDES WOZNIAK	EXEMPT	90	90	8	12	30
151	204016	B17022001BBB	CHESTER LEE & LISA HOLLIDAY	EXEMPT	78	78	5	10	20
152	617582	B17022001BBB	SIMON,L H	EXEMPT	90	90	8	12	0
153	517961	B17022001BBB	RANDY W. & TRACEY A. KEY	EXEMPT	85	85	5	12	25
154	537629	B17022001BBC	MILLER, STEVE,	EXEMPT	85	85	5	15	25
155	643350	B17022001BBC	WATSON,D V	EXEMPT	80	80	6	12	15
156	204361	B17022001BBD	JOSHUA & SHANNON MCDONALD	EXEMPT	80	75	5	15	25
157	239621	B17022001BBD	DAVID COOK	EXEMPT					
158	617583	B17022001BBD	FRANKLIN & JUSTINA R HAWK	EXEMPT	90	90	8	12	0
159	648028	B17022001BBD	STEVEN & JEAN BROWN	EXEMPT	40	80	6	20	25
160	513765	B17022001BCA	LONG, RANDY,W	EXEMPT	0	0	0	0	0
161	516680	B17022001BCA	TREVER BEAMAN & CLARISSA APJOHN	EXEMPT	80	80	5	12	25
162	505492	B17022001BCB	TROUT,G	EXEMPT	30	40	2	14	10
163	648420	B17022001BCB	BURLESON,L U	EXEMPT	65	65	4	10	35
164	648895	B17022001BCB	ROBERT & DIANA CARTER/STRUBELL	EXEMPT	80	80	6	20	25
165	643885	B17022001BCB	BRIAN STRONG	EXEMPT	72	72	6	40	21
166	803591	B17022001BCC	LONG, JERRY,B	EXEMPT	77	77	6	17	35
167	504890	B17022001BCD	TRIMBLE,H D	EXEMPT	42	42	2	26	13
168	637538	B17022001BCD	SILVIUS,F J	EXEMPT	28	28	2	0	15
169	649007	B17022001BCD	HENDON,P L	EXEMPT	48	48	2	17	9
170	644929	B17022001BCD	HARGROVE,J H	EXEMPT	48	48	2	17	10
171	628394	B17022001BDD	GIDNEY,B L	EXEMPT	42	42	2	20	0
172	643019	B17022001BDD	CARLOS REY	EXEMPT	80	80	6	15	27
173	502511	B17022001CBD	THOMAS,M	EXEMPT	80	80	6	15	25
174	807885	B17022001CDD	PHILIP N LEVIN	EXEMPT					
175	211720	B17022001DA	RICHARD C. & MARGO L. VIRCHOW	EXEMPT	83	83	5	14	25
176	929095	B17022004CAC	TR HAYNES, LLC	EXEMPT	110	108	7	12	
177	922835	B17022004CBB	BRIAN SHOOK AND SHAWN FASULKY	EXEMPT	85	80	5	16	
178	922836	B17022004CBB	LARRY AND CAROLYN GAUTREAU	EXEMPT	85	80	5	16	
179	924183	B17022004CCC	TY AND RONECE BARRILE	EXEMPT	85	80	5	16	
180	922070	B17022004CCC	CHARLES AND DEBRA KING	EXEMPT					
181	922781	B17022004CCC	THE MELVIN LIVING TRUST, DTD 8/15/13	EXEMPT	80	80	5	15	
182	923016	B17022004CCC	CHARLES AND DEBRA KING	EXEMPT	80	65	5	16	
183	922069	B17022004CCC	DONALD AND SUSAN WILBORN	EXEMPT	127	80	5	16	
184	923015	B17022004CCC	GREG AND ANGELA MANUKIAN	EXEMPT	85	80	5	14	
185	931065	B17022004CCD	MELINDA FRAME	EXEMPT	64	64	5	13	
186	597716	B17022008AAD	ALFRED DRIESEN	EXEMPT	65	65	6	15	25

187	213357	B17022008AAD	DONALD SNEED	EXEMPT					
188	217823	B17022008AAD	LONNIE D. BRIDGEWATER	EXEMPT	100	100	5	20	25
189	236495	B17022008ABD	JEREMY HENRY	EXEMPT	135	135	5	20	
190	236494	B17022008ADO	BRIAN FRANCIS SHOOK	EXEMPT	135	135	5	17	
191	222622	B17022008ADA	JAMES L. HENDERSON	EXEMPT	95	95	5	15	
192	205338	B17022008ADA	JAMES L. HENDERSON	EXEMPT	85	85	5	18	16
193	235819	B17022008ADD	JIM DAVIS	EXEMPT					25
194	586393	B17022008DAA	DAVE BRIDGEWATER	EXEMPT	95	95	5	21	25
195	630729	B17022008DAA	JOHN RECH	EXEMPT	50	50	6	20	11
196	590562	B17022008DAA	DENNIS WALLACE	EXEMPT	75	70	5	15	25
197	555874	B17022008DAA	RYAN, JAMES,	EXEMPT	75	75	5	18	18
198	558752	B17022008DAA	WEBER, ROBERT,	EXEMPT	75	75	5	18	25
199	648412	B17022009000	BRIGGS,W G	EXEMPT	120	120	6	5	25
200	648411	B17022009000	BRIGGS,W G	EXEMPT	30	30	2	5	10
201	595746	B17022009AAB	JERRY LEE DEAN	EXEMPT	85	85	5	10	
202	203628	B17022009AAB	LARRY WOOD	EXEMPT	80	80	5	18	
203	649373	B17022009ACC	ANDREWS, LAWRENCE,A	EXEMPT	60	60	6	40	0
204	240338	B17022009BAA	JOFFRE AND KELLY SECHIER	EXEMPT	100	95	5	16	
205	612918	B17022009BAD	EDWARD GODFREY	EXEMPT	0	0	7	20	5
206	214336	B17022009BBB	HOWARD MCNAMARA	EXEMPT					
207	921076	B17022009BBB	KEVIN AND KATHERINE MCCLURE	EXEMPT	100	100	5	19	25
208	544804	B17022009BBB	DOLAN, MICHAEL,P	EXEMPT	58	53	5	23	0
209	917549	B17022009BBB	JIM AND JODI SALYER	EXEMPT	60	60	6	19	
210	542614	B17022009BBB	BASHARA, ROBERT,	EXEMPT	55	55	5	18	0
211	599275	B17022009BBB	DAVID & DEBRA JENKINS	EXEMPT	75	75	5	15	
212	236617	B17022009BBC	SARA PRICE	EXEMPT	135	135	5	14	
213	236493	B17022009BBC	RICHARD AND PATRICIA COSTANTINO	EXEMPT	135	135	5	17	
214	533809	B17022009BCB	JOAN APREA	EXEMPT	95	95	5	18	18
215	218915	B17022009BCB	JOHN RECH	EXEMPT	70	68	5	15	25
216	540354	B17022009BCB	SOMERVELL, MONTY,	EXEMPT	50	50	5	25	35
217	602256	B17022009BCC	LUCE, BILL,B	EXEMPT	96	96	6	15	35
218	599543	B17022009BCD	VIRGINIA BRIGGS	EXEMPT	60	60	5	18	16
219	210269	B17022009BDA	JOSHUA LABARGE	EXEMPT					
220	207087	B17022009BDA	DAVID & SALLY RODEN SR	EXEMPT	80	80	5	15	25
221	210244	B17022009BDA	JOSHUA LABARGE	EXEMPT					
222	204893	B17022009BDB	MARVIN D PETERSEN	EXEMPT	90	90	5	18	
223	927334	B17022009BDB	RENEE URQUIDEZ	EXEMPT	101	101	5	14	25
224	525276	B17022009CAA	GLOVER, DAVID,	EXEMPT	55	55	5	11	0
225	540554	B17022009CAA	ARDEBILI, BEJAT,	EXEMPT	0	0	0	0	0
226	571825	B17022009CAA	MARK & BEVERLY KELLEY	EXEMPT	90	80	5	20	45
227	209748	B17022009CAA	SCOTT LARSON	EXEMPT					
228	926216	B17022009CAA	GARY AND SUE PLUMMER	EXEMPT	95	90	5	14	
229	209770	B17022009CAA	JOSHUA LABARGE	EXEMPT					
230	215768	B17022009CAA	BRUCE HORAN	EXEMPT					
231	927484	B17022009CAC	JERRETT BRUENMER AND RANDY WOLFINBARGER	EXEMPT	85	81	5	11	
232	924479	B17022009CAC	BRIAN AND LORI HENSEL	EXEMPT	100	89	5	14	1
233	205407	B17022009CBA	JIMMY W DOSS	EXEMPT	100	100	5	15	
234	924930	B17022009CBA	GARY ABERG	EXEMPT	85	75	5	16	25
235	925735	B17022009CBA	RICHARD HEDRICK	EXEMPT	80	85	5	12	
236	922489	B17022009CBB	DAVID AND DENENE LAPOINT	EXEMPT	120	120	5	18	
237	807892	B17022009CBB	PAUL & TRACY FARLEY	EXEMPT					
238	217720	B17022009CBB	MICHAEL HOWELL	EXEMPT	93	93	5	19	
239	922800	B17022009CBB	TIMOTHY & TIFFANY NOWARK	EXEMPT	85	80	5	16	
240	569558	B17022009CBC	KENNETH & REBECCA KRESS	EXEMPT	65	60	5	18	25
241	240775	B17022009CBC	KATHLEEN DRIESEN	EXEMPT					
242	504939	B17022009CBC	LAPOINT, JIM,	EXEMPT	115	115	6	13	20
243	563653	B17022009CBC	LINDA DAVIS	EXEMPT	65	65	5	20	25
244	650352	B17022009CBD	ROBERT W & SUSAN M WEBER TR	EXEMPT	60	60	6	20	60
245	650667	B17022009CBD	ROBERT W & SUSAN M WEBER TR	EXEMPT	40	40	2	20	35
246	216365	B17022009CBD	ALFRED DRIESEN	EXEMPT	95	92	5	15	
247	521912	B17022009CCA	MCCULLAH, STEVE,	EXEMPT	55	55	5	12	0
248	504529	B17022009CCA	DOLMAGE, DAN,	EXEMPT	40	40	6	10	30

249	518400	B17022009CCB	JAMES JOFFE	EXEMPT	40	40	5	18	0
250	214955	B17022009CCB	RICK AND TRACY COLBERT	EXEMPT	100	98	5	32	
251	923781	B17022009CCB	ARLEY CHUGON	EXEMPT	85	71	5	17	
252	921809	B17022009CCB	EDWARD AND DONNA LOVELACE	EXEMPT	80	80	5	15	25
253	534272	B17022009CCC	BLAKE, PETE,	EXEMPT	0	0	0	0	0
254	541918	B17022009CCC	MICHAEL W. STEVENS	EXEMPT	55	55	5	15	25
255	556247	B17022009CCC	SAYLES, ROGER,	EXEMPT	75	75	5	18	0
256	551650	B17022009CCD	WILKES, JOHN,R	EXEMPT	60	60	5	18	25
257	574531	B17022009CCD	DEAN & KELLI HALLETT	EXEMPT	65		5	20	25
258	592766	B17022009CCD	JOHN & KATHLEEN MORRISSEY	EXEMPT	65	65	5	18	
259	807117	B17022009CCD	WILKES, JOHN,R	EXEMPT	106	106	6	86	24
260	807593	B17022009CCD	JOHN T & DEBORAH CLARK	EXEMPT	50	50	4	15	
261	223050	B17022009CDB	JACOB BAKER	EXEMPT	110	100	9	19	
262	202318	B17022009CDB	HAROLD HAASE, JR.	EXEMPT	65	65	5	14	25
263	208721	B17022009CDC	ERIC OLSON	EXEMPT					
264	585647	B17022009CDC	ROGER SAYLES	EXEMPT	60	60	5	15	25
265	592206	B17022009CDC	JAMES R MCDANIEL	EXEMPT	95	95	5	18	25
266	572137	B17022009CDC	FRED DRUMM	EXEMPT	60	60	5	20	20
267	585552	B17022009CDC	JEFF BUKAMIER	EXEMPT	65	60	5	15	
268	586876	B17022009CDC	LAWRENCE AND PAULA WOMBLES	EXEMPT	65	60	5	15	25
269	572934	B17022009CDC	LAWRENCE AND PAULA WOMBLES	EXEMPT	70	70	5	20	25
270	578728	B17022009CDC	SUZANNE GALLAGHER	EXEMPT	95	90	5	20	
271	548651	B17022009CDC	VANDERSLICE, JOHN,D	EXEMPT	90	90	5	25	0
272	597504	B17022009CDC	DANIEL & GRAEME CHARLES DAVIE ISLEY	EXEMPT	65	65	5	18	18
273	533808	B17022009CDC	GAGE, LOYD,	EXEMPT	95	92	5	18	18
274	240336	B17022009CDD	JERRETT & TAWNY BRUEMMER	EXEMPT	85	85	5	14	
275	585892	B17022009CDD	MIKE MADAU	EXEMPT	65	60	5	15	
276	930970	B17022009CDD	DIANE GIBBS AND RANDY MORTON	EXEMPT	60	60	5	14	
277	585894	B17022009CDD	JAY VILORIA	EXEMPT	65	60	5	15	
278	240340	B17022009CDD	DALE & ASHLEY MURPHY	EXEMPT	85	85	5	17	
279	203182	B17022009DCA	BEJAT ARDEBILI	EXEMPT					
280	229164	B17022009DCA	ROGER AND GERI HENDON	EXEMPT	125	114	7	17	
281	203181	B17022009DCA	BEJAT ARDEBILI	EXEMPT					
282	585893	B17022009DCB	ANTHONY BRIGGS	EXEMPT	90	90	5	15	15
283	207023	B17022009DCC	DEAN & KELLI HALLETT	EXEMPT	60	57	5	20	25
284	203836	B17022009DCC	CHARLES E FARR	EXEMPT	85	85	5	18	
285	204226	B17022009DCC	BRETT M FEDERICO	EXEMPT	69	67	5	15	25
286	596100	B17022009DCC	JOHN CLARK	EXEMPT	120	120	7	22	
287	920513	B17022009DDB	PAUL CANNAN	EXEMPT	106	106	5	22	25
288	206870	B17022009DDB	FRANK DIMASCIO	EXEMPT	65	65	6	15	25
289	202319	B17022009DDC	CARL KLENE	EXEMPT	65	65	5	14	
290	527516	B17022009DDD	LOOP, BARRY,W	EXEMPT	0	0	0	0	0
291	208316	B17022010BBC	HOWARD BRASSFIELD	EXEMPT	85	85	5	22	25
292	920211	B17022010CCC	BRIAN AND KELLY GREENE	EXEMPT	90	90	5	20	
293	642108	B17022011DAB	RONALD E. DOYAL	EXEMPT	70	70	6	18	20
294	642107	B17022011DCD	BOHNENKAMP,W	EXEMPT	60	60	2	35	15
295	646345	B17022013000	YONEY, WAYNE,P	EXEMPT	35	80	6	0	0
296	804930	B17022013000	MEDLEY, ROSALIE,E	EXEMPT	130	70	6	0	0
297	631843	B17022013000	JACK & HEATHER DONATHAN	EXEMPT	27	20	2	14	0
298	649165	B17022013000	PALHEGYI,A S	EXEMPT	72	72	6	20	15
299	645781	B17022013000	AZ DISTRICT COUNCIL,	EXEMPT	104	120	20	16	0
300	596099	B17022013AAB	EMMA JEAN WATSON	EXEMPT	80	80	5	15	
301	400024	B17022013AAD	SCOTT CORNELISON	EXEMPT					
302	807757	B17022013AAD	SCOTT CORNELISON	EXEMPT					
303	214495	B17022013ABB	MICHAEL DWIGHT POE-EVANS	EXEMPT	75	75	5	12	25
304	216934	B17022013ABB	MATHEW J BATES	EXEMPT	80	80	5	15	
305	209636	B17022013ABB	MATTHEW J BATES	EXEMPT	75	75	5	15	20
306	805450	B17022013ADD	WAKIMOTO, VICTOR,T	EXEMPT	76	76	6	50	1
307	915114	B17022013ADD	WILLIAM K. AND TANYA LYNN WOHLSCHLAG	EXEMPT	87	85	5	12	25
308	650419	B17022013B00	HUGHES, R J	EXEMPT	88	88	6	17	25
309	628707	B17022013B00	BROWN,R L	EXEMPT	20	30	3	20	8
310	526764	B17022013BAA	WALLACE, BUEL,	EXEMPT	85	85	5	15	25

311	574516	B17022013BAA	TIMOTHY CLARK	EXEMPT	85	85	5	20	18
312	567750	B17022013BAB	RICHARD HUGHES	EXEMPT	85	80	5	15	20
313	588361	B17022013BAB	DELBERT & ARLENE M MOORE	EXEMPT	85	80	5	15	
314	205839	B17022013BAB	ARTHUR VILHELMSSEN	EXEMPT	80	80	5	16	25
315	521346	B17022013BAB	MCMATH, C.D.,	EXEMPT	85	85	5	15	40
316	204494	B17022013BAB	KELLY CORSON	EXEMPT	85	85	5	18	25
317	591558	B17022013BAB	WANDA L. HOLLIS	EXEMPT	80	80	5	15	18
318	579193	B17022013BAC	JAMES L MARLETT SR	EXEMPT	80		5	15	
319	642490	B17022013BAC	CHANEY, J M	EXEMPT	33	33	2	0	0
320	573268	B17022013BAC	JERRY W ALLEN	EXEMPT	85	85	5	20	
321	559743	B17022013BAC	DEAN & CARI OWENS	EXEMPT	85	85	5	18	25
322	637087	B17022013BAC	MICHAEL KENNEFIC	EXEMPT	93	93	6	14	7
323	523322	B17022013BAC	ROBERT & DEBORA IVEY	EXEMPT	85	85	5	15	35
324	642491	B17022013BAC	CHANEY, J M	EXEMPT	44	44	6	0	30
325	201561	B17022013BAD	REAL PROPERTY ACQUISITIONS LLC	EXEMPT	82	82	5	18	
326	203346	B17022013BAD	GORDON SWAN	EXEMPT					
327	549549	B17022013BAD	ALLEN, JERRY,	EXEMPT	0	0	0	0	0
328	522885	B17022013BAD	STINSON, FRANK, D	EXEMPT	80	80	5	15	35
329	646531	B17022013BAD	ADELAIDA PLANCARTE LINARES	EXEMPT	135	135	6	12	15
330	86343	B17022013BAD	STEVEN R & STEVEN C PETERSON	EXEMPT	100	100	6	10	30
331	569807	B17022013BAD	WILLARD W RAINWATER	EXEMPT	85	85	5	18	
332	646532	B17022013BAD	BELL, K D	EXEMPT	80	80	6	12	0
333	511670	B17022013BBA	VAUGH & LAURA BOZIGIAN	EXEMPT	82	82	5	11	10
334	509500	B17022013BBA	JAMES THOMAS & REBECCA MARIE PHILLIPS	EXEMPT	80	80	5	12	35
335	516237	B17022013BBA	BRIAN & TRINA SIEFKER	EXEMPT	80	80	5	15	25
336	539315	B17022013BBA	LRK LAND HOLDINGS, LLC	EXEMPT	75	75	5	15	10
337	507431	B17022013BBA	SISEMORE, RONALD,	EXEMPT	78	78	5	9	35
338	527235	B17022013BBA	ALLEN, RALPH,	EXEMPT	75	75	5	15	0
339	800924	B17022013BBA	FOCUS 53 LLC	EXEMPT	0	0	0	0	0
340	637173	B17022013BBC	COLORADO RIVER PROP,	EXEMPT	93	93	6	14	15
341	648630	B17022013BBC	HARGUS, D	EXEMPT	0	0	0	0	0
342	806788	B17022013BBC	GREG TACY	EXEMPT	0	0	4	15	15
343	599768	B17022013BBC	TINA GAUL	EXEMPT					
344	644146	B17022013BBC	JEREMY BEE	EXEMPT	98	0	6	0	0
345	546046	B17022013BBC	GREGORY A. TRACY	EXEMPT	85	85	5	15	25
346	501859	B17022013BBC	CAMERON J MAYNES & RITA G BACA	EXEMPT	80	80	6	15	0
347	620477	B17022013BBD	KEVIN LITTLETON	EXEMPT	80	80	6	20	30
348	204056	B17022013BBD	BRYAN W LITTLE	EXEMPT	80	80	5	18	
349	222610	B17022013BBD	LADDY GOODWIN	EXEMPT	84	84	5	12	
350	207142	B17022013BBD	PAUL AND HELEN BEHLOW	EXEMPT	80	80	5	10	24
351	501127	B17022013BBD	KENNETH, MICHAEL & DIANA BALDWIN	EXEMPT	80	80	6	18	0
352	623319	B17022013BCB	GAUL, DAVID & ,	EXEMPT	77	77	8	20	35
353	649459	B17022013BCB	WALTERS, CLINTON, E	EXEMPT	100	100	6	18	0
354	628313	B17022013BCB	BATES, W D	EXEMPT	0	0	3	0	20
355	211722	B17022013BDA	DAVID OCHOA II	EXEMPT	80	80	5	12	20
356	213265	B17022013BDA	GERALD M & PHYLLIS A ARNEY	EXEMPT					
357	208370	B17022013BDA	GERRY GOOD	EXEMPT	80	80	5	18	25
358	628708	B17022013BDB	RANDY LANDRETH	EXEMPT	44	50	6	27	13
359	648068	B17022013BDB	LADDY GOODWIN	EXEMPT	30	20	3	10	8
360	87456	B17022013BDD	JAMES MARLETT	EXEMPT	95	95	6	12	0
361	809333	B17022013CAB	JAMES MARLETT	EXEMPT	80	80	6	15	18
362	500331	B17022013CAC	MOORE, D	EXEMPT	88	88	6	13	0
363	206757	B17022013CBB	BETTY I BELL	EXEMPT					
364	599276	B17022013CDD	GEORGE OWENS	EXEMPT	75	75	5	18	16
365	525943	B17022013DAB	BOSSOLONO, DENNIS, K	EXEMPT	80	0	5	15	25
366	522849	B17022013DDB	DAVID KIDMAN KIKER	EXEMPT	100	100	5	18	0
367	647624	B17022013DDD	CHESNEY ET AL, R H	EXEMPT	40	40	4	15	20
368	637728	B17022015000	KELLEY, D R	EXEMPT	32	32	4	15	20
369	640987	B17022015000	DAVIDOVICH, N M	EXEMPT	40	40	6	15	12
370	641989	B17022015000	CAMPBELL, ROBERT, F	EXEMPT	0	0	2	13	0
371	642142	B17022015000	KENNETH & DEBRA KIRKNESS	EXEMPT	40	40	2	15	8
372	643864	B17022015000	BENSON III, C E	EXEMPT	25	25	4	15	15

373	611534	B17022015000	HICKOK, R E	EXEMPT	46	46	6	16	4
374	623337	B17022015000	HATFIELD, EVELYN, J	EXEMPT	40	40	6	18	8
375	627383	B17022015000	COLLINS, L	EXEMPT	42	30	2	17	0
376	630793	B17022015000	SINCLAIR, L F	EXEMPT	0	0	0	0	0
377	632268	B17022015000	JONES, W A	EXEMPT	40	40	4	12	25
378	637568	B17022015000	KLEID, R C	EXEMPT	40	40	2	16	12
379	643844	B17022015000	BRANT, J W	EXEMPT	35	35	4	17	20
380	646331	B17022015000	GAGE, L	EXEMPT	50	50	6	16	30
381	646333	B17022015000	GAGE, L	EXEMPT	50	50	6	6	30
382	646963	B17022015000	DEATLEY & HALD,	EXEMPT	67	67	6	25	1
383	647662	B17022015000	BALLARD, CARL & L,	EXEMPT	40	40	5	10	32
384	632265	B17022015000	JONES, W A	EXEMPT	40	40	6	12	30
385	632685	B17022015000	NORMAN, E E	EXEMPT	40	40	6	0	5
386	640986	B17022015000	MATUS, LELAND N.,	EXEMPT	40	40	2	15	12
387	646328	B17022015000	GAGE, L	EXEMPT	42	42	6	16	30
388	648580	B17022015000	HAZEL, C D	EXEMPT	0	0	0	0	0
389	805294	B17022015000	NEWCOME, JODIE, M	EXEMPT	0	0	0	0	0
390	806093	B17022015000	COLLINS, TINA,	EXEMPT	35	0	2	0	0
391	637730	B17022015000	KELLEY, D R	EXEMPT	35	35	4	15	20
392	644597	B17022015000	NELSON, M W	EXEMPT	40	40	6	20	0
393	646329	B17022015000	GAGE, L	EXEMPT	42	42	6	16	30
394	646330	B17022015000	GAGE, L A	EXEMPT	42	42	6	16	30
395	646964	B17022015000	DEATLEY & HALD,	EXEMPT	66	66	6	20	1
396	647659	B17022015000	DAVIS, G	EXEMPT	40	0	2	10	25
397	606765	B17022015000	DIKES, L L	EXEMPT	50	50	2	17	10
398	630791	B17022015000	ABRAMS, L L	EXEMPT	86	86	6	15	20
399	632266	B17022015000	JONES, W A	EXEMPT	40	40	5	12	25
400	632267	B17022015000	JONES, W A	EXEMPT	40	40	2	12	15
401	637569	B17022015000	KLEID, R C	EXEMPT	34	34	4	16	16
402	637966	B17022015000	MACE, W H	EXEMPT	40	0	6	20	22
403	644076	B17022015000	ABRAMS, H L	EXEMPT	48	48	2	30	5
404	644196	B17022015000	HOWK, R C	EXEMPT	45	45	6	20	12
405	646327	B17022015000	GAGE, L	EXEMPT	50	50	6	16	30
406	648917	B17022015000	CURRIE, F J	EXEMPT	50	50	6	20	10
407	650241	B17022015000	AUBERT, J G	EXEMPT	40	40	6	12	0
408	630232	B17022015000	BROCK, J L	EXEMPT	40	40	6	18	16
409	632663	B17022015000	GRISHAM, L	EXEMPT	44	46	6	18	9
410	644447	B17022015000	KUHLMANN, W T	EXEMPT	25	30	4	15	17
411	650570	B17022015000	EVANS, B W	EXEMPT	0	0	0	0	0
412	809308	B17022015000	PAUL F GENOVA	EXEMPT					
413	630817	B17022015000	ARNDT, ROBERT, E	EXEMPT	42	42	2	13	10
414	637729	B17022015000	KELLEY, D R	EXEMPT	28	28	2	16	12
415	637965	B17022015000	SCHNEIDER, K D	EXEMPT	40	40	4	10	32
416	640667	B17022015000	STAMPER, K M	EXEMPT	40	40	6	12	25
417	643843	B17022015000	BRANT, J W	EXEMPT	27	27	3	17	14
418	644595	B17022015000	JOHN L & MELODY PHILLIPS	EXEMPT	42	42	6	15	0
419	646300	B17022015000	MCCLURE, R A	EXEMPT	40	40	4	17	30
420	646967	B17022015000	DEATLEY & HALD,	EXEMPT	52	52	6	15	1
421	649669	B17022015000	ELLIOTT, R J	EXEMPT	34	30	3	30	35
422	802299	B17022015000	RONALD & CLEATIS J PARISH	EXEMPT	40	40	6	10	30
423	607009	B17022015000	SIMMONS, G F	EXEMPT	42	42	2	15	0
424	629868	B17022015000	MCCORKELL, P B	EXEMPT	43	43	6	18	12
425	630278	B17022015000	HUGHES, J E	EXEMPT	40	40	6	16	12
426	630792	B17022015000	ABRAMS, L L	EXEMPT	83	83	2	15	20
427	632819	B17022015000	PETERSON, R D	EXEMPT	43	43	6	14	35
428	644448	B17022015000	KUHLMANN, W T	EXEMPT	30	35	2	15	15
429	644596	B17022015000	NELSON, M W	EXEMPT	40	40	6	20	0
430	648419	B17022015000	HARRIDGE, C R	EXEMPT	30	35	6	8	10
431	800289	B17022015000	SHIPMAN, S H	EXEMPT	40	40	2	15	25
432	805130	B17022015000	WAGGONER, JOHN, W	EXEMPT	35	0	0	15	30
433	621765	B17022015AB0	RITCHIE, T R	EXEMPT	40	40	6	18	8
434	631673	B17022015AB0	OECHSNER, C	EXEMPT	40	40	6	12	20

435	650587	B17022015AB0	RAMEY,W H	EXEMPT	40	40	2	16	35
436	648422	B17022015AB0	RICHNOW,J C	EXEMPT	60	0	4	40	20
437	800321	B17022015AB0	BERETTA,R	EXEMPT	45	0	2	12	0
438	642655	B17022015ABA	MCCLURG,B J	EXEMPT	90	85	4	25	18
439	643486	B17022015ABA	JOHNSON,R	EXEMPT	40	20	2	13	15
440	637552	B17022015ABA	ALLEN P & FREDAL CONNOLLY	EXEMPT	0	0	2	0	0
441	641869	B17022015ABA	LUCILLE RUTH LA FOUNTAIN	EXEMPT	40	40	2	15	12
442	637537	B17022015ABA	JUAN & MARTHA GUTIERREZ	EXEMPT	44	45	2	18	6
443	500427	B17022015ABA	EDNA M HARRIS	EXEMPT	60	60	6	13	0
444	637553	B17022015ABA	ALLEN P & FREDAL CONNOLLY	EXEMPT	0	0	6	0	0
445	642656	B17022015ABA	MCCLURG,B J	EXEMPT	45	40	4	20	12
446	643939	B17022015ABB	MISHMATUBBY, LYMAN,D	EXEMPT	44	42	4	14	7
447	650586	B17022015ABC	COOK,W D	EXEMPT	0	0	4	0	0
448	643934	B17022015ABC	DEAN & GWENDOLYN RUSSELL	EXEMPT	40	40	2	18	16
449	648984	B17022015ABC	DOZIER,P R	EXEMPT	30	30	1	12	0
450	648077	B17022015ABD	CARROLL,L J	EXEMPT	0	0	0	0	0
451	591991	B17022015ACD	MARIO HATZIMICHALIS	EXEMPT	55	55	5	15	
452	647661	B17022015ADB	BRESSMAN CONSTRUCTION, LLC	EXEMPT	60	60	6	12	32
453	809925	B17022015ADB	SHANNON GRAHAM	EXEMPT	40			15	25
454	648029	B17022015ADC	SHURTZ, ARLIS,L	EXEMPT	47	47	1	14	9
455	809016	B17022015ADD	LARRY E & PATRICIA H GUILLORY	EXEMPT	50	50	2	10	
456	536856	B17022015ADD	MONTGOMERY, DALE,	EXEMPT	0	0	0	0	0
457	645021	B17022015B00	SKINNER,C H	EXEMPT	40	40	6	10	0
458	637550	B17022015BAA	JASPER,O R	EXEMPT	30	30	2	12	0
459	637551	B17022015BAA	JASPER,O R	EXEMPT	40	40	3	12	0
460	643360	B17022015BAA	MICHAEL K HAGSTROM	EXEMPT	42	42	6	20	6
461	506533	B17022015BAA	ABRAMS,L	EXEMPT	89	89	5	12	35
462	650237	B17022015BAB	DAVID & ROBERT CLIFFORD	EXEMPT	40	40	5	12	25
463	648636	B17022015BAB	DEAN,H B	EXEMPT	36	36	2	15	5
464	522954	B17022015BAC	MARK WUNKER	EXEMPT	80	80	5	15	35
465	540812	B17022015BAD	STOCKTON, JOHN,C	EXEMPT	0	0	0	0	0
466	643668	B17022015BAD	HERBECK,R B	EXEMPT	40	40	3	20	6
467	807288	B17022015BAD	ROACH, GERALD,	EXEMPT	33	0	6	0	0
468	501539	B17022015BBA	DRIESEN,A	EXEMPT	60	60	6	18	0
469	650298	B17022015BBA	HEIN,D D	EXEMPT	85	85	3	0	15
470	542678	B17022015BBB	RONALD MOBLEY	EXEMPT	55	55	5	18	18
471	504301	B17022015BBB	BLOCKER,F	EXEMPT	56	56	5	14	10
472	524806	B17022015BBB	JOE & DELORES BECK	EXEMPT	60	60	5	12	0
473	501135	B17022015BBB	DEATELY,L W	EXEMPT	60	0	0	0	0
474	601454	B17022015BBC	GEORGE,R E	EXEMPT	45	45	6	20	11
475	601453	B17022015BBC	GEORGE,R E	EXEMPT	50	50	6	20	11
476	201003	B17022015BBC	RICHARD A MC KEE	EXEMPT	76	76	5	18	
477	544906	B17022015BBC	ROBERT & FREDYANN GATES	EXEMPT	55	50	5	18	0
478	642106	B17022015BBC	ARNOLD,L W	EXEMPT	40	0	2	0	5
479	544905	B17022015BBC	GWENDOLYN J. GORDON	EXEMPT	55	50	5	18	25
480	544907	B17022015BBC	GILBERTSON, GORDON,	EXEMPT	0	0	0	0	0
481	538408	B17022015BBD	MERRICK, J.M.,	EXEMPT	21	21	2	8	0
482	537438	B17022015BCB	DOUGLAS E MORALES	EXEMPT	75	75	5	15	20
483	202599	B17022015BCB	TYRONE E GOWAN	EXEMPT					
484	216210	B17022015BCB	STEVE J. & VIRGINIA D. ZAHORYIN	EXEMPT	65	65	5	12	25
485	537116	B17022015BCB	EEEEESH FAMILY TRUST	EXEMPT	75	75	5	15	18
486	525074	B17022015BCB	JOSEPH & MISTY HOWARD III	EXEMPT	75	75	5	15	35
487	628312	B17022015BCB	BATES,W A	EXEMPT	0	0	2	22	30
488	208367	B17022015BCC	KIRK T COMBS	EXEMPT	62	62	5	18	
489	525075	B17022015BCC	MARSTON CORNELISON	EXEMPT	75	75	5	15	35
490	530071	B17022015BCD	MARK TINGLEY	EXEMPT	60	60	5	15	25
491	539423	B17022015BCD	KOEBEL, BERNARD,J	EXEMPT	65	65	5	15	20
492	518216	B17022015BCD	PRICE, CHARLES,V	EXEMPT	55	55	5	15	35
493	523786	B17022015BCD	YOLANDA VALDEZ	EXEMPT	65	65	5	15	30
494	503794	B17022015BDA	DICKINSON,M	EXEMPT	116	116	5	12	0
495	521166	B17022015BDB	STEEBER, JOHN,	EXEMPT	72	72	5	15	30
496	536417	B17022015BDC	GUTIERREZ, JOSEPH,	EXEMPT	105	105	5	15	20

497	543016	B17022015BDC	LINDA S & KENETH L FOX JR	EXEMPT	70	70	5	15	0
498	513706	B17022015BDD	MCGOVERN, JOHN,	EXEMPT	60	55	5	12	20
499	513873	B17022015BDD	SELSTAD, JOHN,	EXEMPT	0	0	0	0	0
500	514728	B17022015BDD	CULBERTSON, ROBERT, L	EXEMPT	79	79	5	10	0
501	237690	B17022015BDD	CHRIS & JOLEEN VERMEER	EXEMPT	120	120	5	14	
502	539422	B17022015BDD	STVEVE, MELVIN, M	EXEMPT	85	85	5	15	20
503	642659	B17022015C00	LITTLE, F J	EXEMPT	25	30	2	15	15
504	646748	B17022015C00	MCINTOSH, N E	EXEMPT	42	41	6	10	12
505	521560	B17022015CAA	JAMES & EVELYN WITHROW	EXEMPT	65	65	5	15	25
506	528732	B17022015CAB	BALDWIN, DON,	EXEMPT	105	105	5	15	25
507	517734	B17022015CAB	DYLAN MARTIN	EXEMPT	95	95	5	12	25
508	514196	B17022015CAC	GREGORY, WALTER,	EXEMPT	54	54	5	15	35
509	584735	B17022015CAC	JOHN J MOORE	EXEMPT	65	65	5	20	18
510	646450	B17022015CB0	WEGNER, M A	EXEMPT	0	0	0	0	0
511	646449	B17022015CB0	WEGNER, M A	EXEMPT	0	0	0	0	0
512	203928	B17022015CBB	BILL ALLEN	EXEMPT	80	80	5	18	
513	540648	B17022015CBB	DEATLEY, LARRY, W	EXEMPT	75	75	5	20	25
514	542702	B17022015CBB	POLLOCK, FREDRICK, G	EXEMPT	60	60	5	20	20
515	575935	B17022015CBB	GREGG M. AND CONNIE E. STEUART	EXEMPT	90	90	5	20	
516	541537	B17022015CBB	ROBERT P. & SUE JAUSSAUD	EXEMPT	77	77	5	18	10
517	202864	B17022015CBB	MATHEW PAKKALA	EXEMPT	90	90	5	20	25
518	538951	B17022015CBB	RODRIGO & KERI TRUJILLO	EXEMPT	75	75	5	15	35
519	536474	B17022015CBB	STICKLES, JOSEPH,	EXEMPT	58	58	5	15	0
520	544904	B17022015CBB	RICHARD & SUSAN TWELLMAN	EXEMPT	55	50	5	18	0
521	572687	B17022015CBB	RON HEATAN	EXEMPT	85	85	5	20	
522	583075	B17022015CBB	MILO W NELSON	EXEMPT	75	70	5	20	18
523	521268	B17022015CBC	OWEN DEVELOPMENT,	EXEMPT	60	60	5	18	35
524	537764	B17022015CBC	LANE, BOB,	EXEMPT	60	60	5	25	20
525	202141	B17022015CBC	RAYMOND J DODSON	EXEMPT	67	67	5	21	25
526	649928	B17022015CBC	CAROLYN BLEVINS, TRUSTEE	EXEMPT	52	52	2	16	10
527	202831	B17022015CBC	STEPHEN GILMOUR	EXEMPT	67	67	5	18	25
528	526419	B17022015CBC	MCKEEHAN, KENNETH, W	EXEMPT	50	50	5	18	25
529	569934	B17022015CBC	STEVE KIRBY	EXEMPT	60	60	5	20	25
530	525249	B17022015CBD	CATANIA, PHIL,	EXEMPT	70	70	5	22	25
531	648989	B17022015CBD	JOHN L & MELODY PHILLIPS	EXEMPT	55	55	6	10	25
532	576950	B17022015CBD	MATTHEW PAKKALA	EXEMPT	65	65	5	18	
533	577940	B17022015CBD	RANDY ARGO	EXEMPT	65	60	5	15	
534	919508	B17022015CCA	CHARLES AND KAREN LORD	EXEMPT	60	60	5	30	
535	535373	B17022015CCA	TEMPLETON, MYGE, E	EXEMPT	55	55	5	15	20
536	535372	B17022015CCA	SWEEDEN, LARRY, M	EXEMPT	55	55	5	15	25
537	649810	B17022015CCA	THE KALANI THOMSON AND KATHERINE THOMSON FAMILY TRUST	EXEMPT	54	54	6	15	0
538	925617	B17022015CCB	MARK FRANZEN	EXEMPT	92	95	5	22	
539	210050	B17022015CCC	RODNEY PAULSON	EXEMPT	74	74	5	18	25
540	519244	B17022015CCC	CONRAD, JIM,	EXEMPT	65	65	5	18	12
541	927493	B17022015CCC	KENDALL AND JEAN TAYLOR	EXEMPT	81	81	5	23	
542	505009	B17022015CCC	WAGNER, M	EXEMPT	60	60	5	15	20
543	505011	B17022015CCC	EDWARD VEGA	EXEMPT	55	55	5	15	20
544	516456	B17022015CCC	WILLIAMS, VICTOR,	EXEMPT	65	65	5	15	30
545	597409	B17022015CCC	LINDA HOLMES	EXEMPT	80	80	5	18	
546	569935	B17022015CCC	CARTER & KATHLEEN COLLINS	EXEMPT	90	85	5	20	
547	572524	B17022015CCC	ARNE DEWAYN LERWICK	EXEMPT	65	65	5	20	
548	573981	B17022015CCC	DOUG DEILA	EXEMPT	85	85	5	15	
549	524275	B17022015CCC	SHURTZ, ARLIS,	EXEMPT	95	95	5	12	30
550	569940	B17022015CCC	BERNARD & JULIANNE SAWYER	EXEMPT	90	85	5	20	
551	515747	B17022015CCC	LANCE & RICK BERGKAMP	EXEMPT	55	50	5	15	15
552	505010	B17022015CCC	WAGNER, M	EXEMPT	52	52	5	8	20
553	216969	B17022015CCD	JUDITH CALSON	EXEMPT	75	75	5	19	
554	200034	B17022015CCD	DON & GAYLA KELLEY	EXEMPT	55	55	5	18	
555	200155	B17022015CCD	JAMES AND LESLIE WHEATER	EXEMPT	65	65	5	15	
556	641404	B17022015CDA	NORMAN, F	EXEMPT	0	40	4	0	0
557	517568	B17022015CDB	JAMES HATFIELD	EXEMPT	65	65	5	12	35
558	568777	B17022015CDB	CHARLES H & VICKIE S POLSTON	EXEMPT	55	55	5	15	20

559	522689	B17022015CDB	KATHRYNE ROCK	EXEMPT	100	100	5	17	35
560	525725	B17022015CDB	JOHN J & GLORIA J STOBLE	EXEMPT	70	70	5	25	25
561	571233	B17022015CDB	LOUIS B & SHANNON LAGUERRE	EXEMPT	65	65	5	20	18
562	526598	B17022015CDC	BRIAN & CHARLOTTE MALONEY	EXEMPT	65	0	5	20	20
563	627527	B17022015CDC	CORSE,H L	EXEMPT	0	0	0	0	0
564	210037	B17022015CDC	AARON BARNES	EXEMPT	68	68	5	18	
565	602456	B17022015CDD	COMBS,K A	EXEMPT	40	40	6	20	11
566	572913	B17022015CDD	LARRY LIVELY	EXEMPT	65	65	5	20	
567	586653	B17022015CDD	BETTE BABCOCK	EXEMPT	55	50	5	15	25
568	645020	B17022015D00	SKINNER,C H	EXEMPT	48	48	6	10	0
569	646857	B17022015D00	HUNTER,D	EXEMPT	30	20	2	10	8
570	648988	B17022015DAB	GOODMAN,C	EXEMPT	40	40	6	15	8
571	642657	B17022015DAB	SUMMERS,C	EXEMPT	35	41	6	15	30
572	502518	B17022015DAB	MARY MARGARET WILSON	EXEMPT	90	90	6	18	25
573	512522	B17022015DBA	HESKETH, RICHARD,J	EXEMPT	60	60	5	10	25
574	643928	B17022015DBA	HESKETH, RICHARD,J	EXEMPT	45	45	2	18	12
575	648417	B17022015DBA	JAMES & BEVERLY WILSON	EXEMPT	80	80	6	25	0
576	637545	B17022015DBA	ARAGON,S A	EXEMPT	43	38	2	13	12
577	524941	B17022015DBC	COOKS, TIM,	EXEMPT	60	55	6	9	0
578	612465	B17022015DBC	BLAIR R. KELFORD	EXEMPT	28	0	2	0	0
579	648987	B17022015DBD	JOSEPH SHERILL	EXEMPT	40	40	6	10	22
580	616504	B17022015DC0	NISBET,D F	EXEMPT	42	42	6	18	12
581	648415	B17022015DCA	ROWLAND,K W	EXEMPT	40	40	6	14	25
582	646204	B17022015DCA	ALFRED F PACILIO	EXEMPT	41	39	6	13	29
583	643489	B17022015DCA	TOM & CAROL JILLSON	EXEMPT	49	0	6	0	0
584	531558	B17022015DCA	MARTIN E & JENNIFER A MURRAY	EXEMPT	70	70	5	15	25
585	601605	B17022015DCB	CONRAD,J	EXEMPT	40	9	4	10	20
586	85822	B17022015DCC	BABCOCK,R L	EXEMPT	50	50	6	20	0
587	517915	B17022015DCC	MCCLURE, ROBERT,	EXEMPT	55	55	5	18	35
588	532404	B17022015DCC	CURTIS AND DEBORAH BROWN	EXEMPT	55	55	5	15	20
589	630178	B17022015DCC	BABCOCK,R	EXEMPT	40	40	6	16	0
590	507681	B17022015DCC	LEO V GAGE	EXEMPT	50	50	5	8	25
591	557480	B17022015DCC	THOMAS A., III & JOHNNIE L. BAXTER	EXEMPT	75	75	5	18	18
592	566125	B17022015DCC	BOURLIER FAMILY TRUST	EXEMPT	70	70	5	20	25
593	217188	B17022015DCD	CHRISTOPHER & JOLEEN VERMEER	EXEMPT	80	77	5	20	
594	583976	B17022015DCD	JAMES D BARLOW	EXEMPT	65	65	5	15	
595	637539	B17022015DCD	CAPPS,V G	EXEMPT	50	50	6	22	0
596	572171	B17022015DCD	HERBERT WEEKS	EXEMPT	65	65	5	20	
597	549413	B17022015DCD	BRKICH, ROBERT,	EXEMPT	65	60	5	18	25
598	573404	B17022015DCD	LOUIS B & SHANNON L AGUERRE	EXEMPT					
599	611546	B17022015DCD	FRANKLIN BARNES	EXEMPT	50	50	6	18	12
600	550522	B17022015DCD	BALLARD, CARL,	EXEMPT	60	60	5	18	18
601	505202	B17022015DCD	SNYDER,T	EXEMPT	58	58	6	15	20
602	606965	B17022015DD0	GONTERMAN, JACK,S	EXEMPT	40	40	6	20	11
603	606966	B17022015DD0	GONTERMAN, JACK,S	EXEMPT	40	40	6	20	11
604	627418	B17022015DDA	MCKEE,M A	EXEMPT	50	50	6	18	8
605	637189	B17022015DDB	MICHAEL K. MAIER	EXEMPT	90	60	8	15	30
606	87548	B17022015DDC	LAURIE R. BOUVIER	EXEMPT	58	58	6	12	0
607	603625	B17022015DDC	WEEKS,H H	EXEMPT	45	45	6	15	20
608	606964	B17022015DDC	COMBS,K A	EXEMPT	40	40	6	20	11
609	645997	B17022015DDC	BLAIR, C E	EXEMPT	150	0	0	11	0
610	210807	B17022015DDC	CLEON & MARLA BENSON	EXEMPT	70	70	5	18	25
611	637105	B17022015DDC	ELLIOTT,J M	EXEMPT	0	0	0	0	35
612	926215	B17022015DDC	J HENRY HOLDINGS	EXEMPT	60	50	5	14	
613	218749	B17022015DDC	JAMES W HATFIELD	EXEMPT	67	67	5	18	
614	205837	B17022015DDC	LISTON PROPERTIES 02 LLC	EXEMPT					
615	534544	B17022015DDD	KAHABKA, GEORGE,M	EXEMPT	65	65	5	20	20
616	513872	B17022015DDD	BLOCKER, ROBERT,	EXEMPT	54	54	5	15	8
617	208722	B17022016AAD	DAVID INMAN	EXEMPT	85	85	5	21	
618	206727	B17022016BAB	JOHN S HERAMB TRUSTEE	EXEMPT	55	55	5	12	
619	520195	B17022016BAB	ANTHONY W. & DIANNE E. TATE	EXEMPT	55	55	5	15	0
620	640997	B17022016BAB	CARLIS J. & PHYLLIS MAE CUNNINGHAM	EXEMPT	30	30	5	14	10

621	645861	B17022016BAD	CLARENCE R POTTER	EXEMPT	50	50	6	11	15
622	568780	B17022016BAD	CLARENCE R POTTER	EXEMPT	55	50	5	15	18
623	238696	B17022022DBD	B&B LEGACY HOLDINGS	EXEMPT	120	120	4	19	15
624	646093	B17022023000	LIPPMAN,H C	EXEMPT	60	60	4	16	10
625	647777	B17022023000	MARY PONDER	EXEMPT	30	30	2	11	10
626	648471	B17022023000	CARROLL,L N	EXEMPT	55	55	2	20	7
627	650849	B17022023000	ABRAMS,L D	EXEMPT	48	48	2	38	5
628	637080	B17022023000	NESTER,D A	EXEMPT	50	50	2	30	0
629	646094	B17022023000	LIPPMAN,H C	EXEMPT	0	0	0	0	0
630	647848	B17022023000	ALLMAN,P K	EXEMPT	50	50	2	54	0
631	649525	B17022023000	GLASS,H G	EXEMPT	40	40	3	20	8
632	646091	B17022023000	LIPPMAN,H C	EXEMPT	0	0	2	16	0
633	805930	B17022023000	JONES, MARY PATRICIA,	EXEMPT	0	0	0	0	0
634	631525	B17022023000	HENSLEY,W L	EXEMPT	52	52	2	16	10
635	637258	B17022023000	SANDERS,R	EXEMPT	50	50	6	12	25
636	649524	B17022023000	GLASS,H G	EXEMPT	45	45	3	20	8
637	637079	B17022023000	NESTER,G L	EXEMPT	50	50	2	30	0
638	650856	B17022023000	HUMPHRIES,S L	EXEMPT	40	40	2	20	5
639	637544	B17022023000	AGEE,J L	EXEMPT	26	26	2	0	0
640	646092	B17022023000	LIPPMAN,H C	EXEMPT	0	0	3	16	0
641	805049	B17022023000	TERRILL, CHARLES,M	EXEMPT	42	42	2	14	0
642	646074	B17022023000	W.K. HARDWICK	EXEMPT	50	50	3	30	0
643	648922	B17022023000	STEWART,C H	EXEMPT	30	30	3	11	15
644	208676	B17022023AAA	WILLIAM HUGH TITTLE	EXEMPT	75	75	5	8	20
645	648634	B17022023AAB	W.K. HARDWICK	EXEMPT	50	50	2	25	15
646	643223	B17022023AAB	PORTER,F A	EXEMPT	42	42	2	13	25
647	648560	B17022023AAB	HARMON,G G	EXEMPT	42	42	2	32	0
648	648632	B17022023AAB	HOLLY ZILVEROSE	EXEMPT	42	42	2	11	15
649	650171	B17022023AAC	SHARP,L A	EXEMPT	40	40	2	20	30
650	650172	B17022023AAC	SHARP,W L	EXEMPT	40	40	2	20	30
651	525893	B17022023AAD	CHAMBERS, KATHLEEN,A	EXEMPT	65	0	6	0	0
652	805270	B17022023ABA	PIERSALL, MILDRED,	EXEMPT	30	30	2	0	10
653	648561	B17022023ABA	PISTEY,G C	EXEMPT	0	0	0	0	0
654	806094	B17022023ABA	BURRIS, BRADLEY,	EXEMPT	32	0	6	0	0
655	641966	B17022023ABA	HEBERGER,A E	EXEMPT	34	34	2	34	35
656	641954	B17022023ABA	DENMAN,E	EXEMPT	28	32	2	10	0
657	644783	B17022023ABB	WISDOM,R	EXEMPT	30	42	2	11	18
658	637171	B17022023ABB	BUCKLES,C L	EXEMPT	60	70	2	13	7
659	649563	B17022023ABB	THACKER, LEONA,	EXEMPT	30	40	2	12	20
660	642492	B17022023ABC	LEWIS,L D	EXEMPT	50	47	2	47	30
661	648631	B17022023ABC	MIKKELSON CONNIE,	EXEMPT	40	40	2	10	25
662	637833	B17022023ABD	PRESTIDGE,L	EXEMPT	50	55	2	30	0
663	648635	B17022023BAA	MARTINDALE,H G	EXEMPT	36	32	2	13	10
664	641912	B17022023BAA	MCGRAW,A C	EXEMPT	60	60	2	12	25
665	648705	B17022023BAA	JAMES GRAY	EXEMPT	52	52	2	13	15
666	650231	B17022023BAA	AYERS,A D	EXEMPT	0	2	0	15	18
667	649730	B17022023BAA	LA DUKE,T M	EXEMPT	25	22	2	18	6
668	641913	B17022023BAA	MCGRAW,A C	EXEMPT	40	40	2	12	20
669	640852	B17022023BAB	HUNGATE,R E	EXEMPT	60	60	2	8	25
670	644194	B17022023BAB	JOHN W. HORNBACK	EXEMPT	42	42	2	9	13
671	648633	B17022023BAC	RODRIQUEZ,P	EXEMPT	40	40	4	20	5
672	527783	B17022023BAC	TOM RAMIREZ	EXEMPT	0	0	0	0	0
673	810469	B17022023BAD	CHRISTOPHER WHIDDEN MCCLENNY	EXEMPT	80	80	6	28	
674	641016	B17022023BAD	SCOTT,N C	EXEMPT	50	50	2	35	15
675	641829	B17022023BB0	EATON,D G	EXEMPT	30	30	4	14	4
676	650359	B17022023BB0	HATCHER,O D	EXEMPT	40	35	3	18	0
677	650233	B17022023BBA	AYERS,A D	EXEMPT	43	43	2	15	23
678	650232	B17022023BBA	AYERS,A D	EXEMPT	49	49	3	15	23
679	642013	B17022023BBB	FLORY, JACQUELINE,	EXEMPT	40	40	2	12	10
680	641978	B17022023BBB	FISHER,F F	EXEMPT	43	43	2	16	35
681	642551	B17022023BBB	BRUCE & MEGAN STRATTON	EXEMPT	89	89	6	16	25
682	641979	B17022023BBB	FISHER,F F	EXEMPT	43	43	2	16	37

683	505153	B17022023BDC	LUETTA DENMAN	EXEMPT					7
684	502904	B17022023BDD	COX,D B	EXEMPT	0	0	0	0	0
685	603056	B17022023CCC	RIO VISTA FARMS INC	EXEMPT	90	90	6	20	30
686	643490	B17022024AAA	MISH,TJ	EXEMPT	35	35	4	12	25
687	575623	B18021005AAA	KENNETH & LINDA DAIGAN	EXEMPT	565	565	5	431	18
688	924858	B18021005AAD	THOMAS DONALDSON	EXEMPT	540	522	7	450	
689	507540	B18021005AAD	PHILIP REGAN	EXEMPT	500	500	6	420	15
690	504340	B18021005AAD	SALLY A MYERS	EXEMPT	510	510	9	435	16
691	234099	B18021005ABA	STEVE AND PAULA CHINN	EXEMPT	535	520	7	435	
692	222817	B18021005ABB	TRENT & LAINE PIKE	EXEMPT	500	500	7	395	
693	221754	B18021005ABC	ROBERT BROWN	EXEMPT	506	506	5	379	
694	210109	B18021005ABD	JADE 10, LLC	EXEMPT	537	537	7	411	
695	87055	B18021005ACA	FINN,TJ	EXEMPT	120	120	6	85	0
696	916528	B18021005ACB	MARTIN AND CAROL PERUSEK	EXEMPT	513	513	7	410	16
697	202717	B18021005ACB	MARCY MORRIS	EXEMPT	475	475	7	360	10
698	560167	B18021005ACC	REINKE, KURT,R	EXEMPT	420	420	6	319	25
699	235139	B18021005ADA	LEWIS MCSWEENEY	EXEMPT					
700	910580	B18021005BAA	ROBERT ARNOLD	EXEMPT	480	480	7	372	
701	535300	B18021005BAB	STOLL,,C S	EXEMPT	417	417	8	358	34
702	552408	B18021005BAC	ELSIE LAVERNE JOHNSON	EXEMPT	420	420	6	345	12
703	592435	B18021005BAD	MARGARET LOUISE THOMPSON	EXEMPT					
704	535301	B18021005BAD	ROBERT B. & MILDRED E. ARNOLD	EXEMPT	435	435	6	360	10
705	589736	B18021005BAD	MICHAEL AND CASSANDRA WILSON	EXEMPT	503	503	7	368	
706	931411	B18021005BCA	MICHAEL AND TAMERA MOMMER	EXEMPT					
707	542817	B18021005BCB	HEITMAN, GEORGE,C	EXEMPT	0	0	0	0	0
708	209434	B18021005BDA	GERALD P PHILLIPECK AND	EXEMPT	520	500	7	357	12
709	551497	B18021005BDA	HEITMAN, GEORGE,C	EXEMPT	0	0	0	0	0
710	560591	B18021005BDA	HEITMAN, GEORGE,C	EXEMPT	0	0	0	0	0
711	808210	B18021005BDB	ALBERT A BACHELIER	EXEMPT	485	485	8	340	
712	552127	B18021005BDB	FRITZ, GREG,	EXEMPT	430	430	6	345	0
713	203360	B18021005CAA	SCOTT & TANDI CARROLL	EXEMPT	560	560	7	320	5
714	590384	B18021005CAC	JOHN HENSON	EXEMPT	505				
715	207146	B18021005CAD	LEO & LETICIA BARRIOS	EXEMPT					
716	533263	B18021005CDB	DOUGLAS M & JENNIFER ANNA DEPUÉ	EXEMPT	400	400	8	340	
717	206078	B18021005DAB	TIMOTHY HESS	EXEMPT	487	487	7	410	
718	209517	B18021005DAC	ALAN ALBIN	EXEMPT	524	524	7	395	
719	510327	B18021005DAD	EISENBERG,L L	EXEMPT	505	505	6	420	10
720	591560	B18021005DBC	KAREN GOLDSBERRY	EXEMPT					
721	591559	B18021005DBC	KAREN GOLDSBERRY	EXEMPT					
722	201325	B18021005DCA	LARRY M OR GAYLENE KOON	EXEMPT	550	550	7	380	
723	239431	B18021005DCA	KERRY AND DEBBIE KARVONEN	EXEMPT	510	484	7	395	
724	924859	B18021005DCB	LEOPOLD AND ELIZABETH SIRK	EXEMPT	515	502	7	365	
725	570098	B18021005DCD	CHAD HUNT	EXEMPT	503	503	7	370	10
726	927338	B18021005DCD	JAMES GILL	EXEMPT	510	503	7	375	
727	204909	B18021005DDA	SUN WEST PIPELINE-BILL DUVAULT	EXEMPT					
728	209227	B18021005DDA	SHANE & KIM BARNES	EXEMPT	540	540	7	403	
729	532855	B18021005DDC	VALIHORA, STEPHAN,M	EXEMPT	460	460	8	390	10
730	534065	B18021005DDC	FRANK AND IRENE COOK	EXEMPT	0	0	0	0	0
731	208368	B18021005DDD	BARBARA ASHLEY	EXEMPT	580	560	7	226	10
732	200022	B18021005DDD	KENNETH AND CANDICE OLMSTED	EXEMPT	600	580	7	410	
733	589883	B18021006BDB	T & M RANCHING & DEVELOPMENT LLC	EXEMPT					
734	561502	B18021019DAB	HANCOCK, JOSEPH,E	EXEMPT	0	0	0	100	0
735	594323	B18021019DBA	JOSEPH HANCOCK	EXEMPT	140	140	12	12	
736	509844	B18021019DBA	HANCOCK,J	EXEMPT	520	240	5	40	0
737	551866	B18021030ACA	BUXTON, MICHAEL,	EXEMPT	0	0	0	0	0
738	518593	B18021030DCC	SHERRILL, CHARLES B.,	EXEMPT	70	70	5	12	15
739	519901	B18021031BAC	SWAN, GORDON,	EXEMPT	75	0	5	15	0
740	86174	B18021031BBB	LAUGHLIN, DAN,P	EXEMPT	100	100	6	18	0
741	930667	B18021031DDC	MBTM LLC (THE GRAVEL PIT LLC)	EXEMPT	80	85	5	15	
742	650496	B18022001CCC	MCCORMICK PROPERTIES,	EXEMPT	0	0	8	0	0
743	806081	B18022002CDD	FT MOHAVE INDIAN,	EXEMPT	100	0	6	0	0
744	531988	B18022002CDD	REM CONSTRUCTION,	EXEMPT	95	95	5	35	0

745	648474	B18022012000	FYOCK,A M	EXEMPT	73	73	6	15	30
746	920021	B18022013ACC	WANDAKAYE CRAWFORD	EXEMPT	80	75	5	14	
747	522635	B18022013BAA	RONALD K. & DOROTHY L. SALMONS	EXEMPT	0	0	0	0	0
748	520708	B18022013BAB	CRAIG & JENELE KOWALINSKI	EXEMPT	40	35	5	15	25
749	527794	B18022013BAB	THOMAS & PATRICIA YARBROUGH	EXEMPT	75	75	5	15	25
750	510920	B18022013BAB	HUBERT L. & MILDRED WALKER	EXEMPT	45	45	5	12	35
751	528745	B18022013BAC	HOWARD, DON,	EXEMPT	67	67	6	13	15
752	563655	B18022013BAC	GASTON, JACK,	EXEMPT	115	110	5	0	18
753	508922	B18022013BAC	LEON J. & HELEN HOWENSTEIN	EXEMPT	40	40	5	12	15
754	549456	B18022013BAC	BARTELS, MICHAEL,	EXEMPT	90	85	5	12	35
755	522637	B18022013BAD	JAMES B. CARTER	EXEMPT	0	0	0	0	0
756	537470	B18022013BAD	KALVIN G. AND JUANITA CHAUNCY	EXEMPT	75	75	5	15	0
757	522438	B18022013BAD	ROBERT R. & AURELIA MERRITT	EXEMPT	65	65	5	15	20
758	581190	B18022013BBA	EARL GIFFIN	EXEMPT	85	80	5	18	25
759	522334	B18022013BBB	MARANG, ROSCOE,	EXEMPT	65	65	5	15	35
760	85493	B18022013BBB	CHAMBERS,R	EXEMPT	97	97	6	18	0
761	522844	B18022013BBB	MARANG, ROSCOE,W	EXEMPT	65	0	2	0	0
762	528211	B18022013BBB	MILLER, PAUL,H	EXEMPT	64	63	6	12	35
763	526900	B18022013BBC	EATON, JOHN,	EXEMPT	95	95	5	15	25
764	564691	B18022013BBC	PAUL H MILLER	EXEMPT	75	75	5	20	25
765	557717	B18022013BBD	NEW, PATRICK,H	EXEMPT	65	65	5	15	25
766	535083	B18022013BBD	WOODWARD, MICHAEL,	EXEMPT	80	80	5	15	20
767	519899	B18022013BCA	KIMBERLY WESTLING	EXEMPT	65	60	5	15	35
768	532332	B18022013BCA	ROCHE, WILBUR,	EXEMPT	70	70	5	15	25
769	524322	B18022013BCB	ROBERT L AND AGATHA ANN FERGUSON	EXEMPT	75	75	5	15	18
770	524192	B18022013BCB	ANDRADE, DANIEL,	EXEMPT	70	70	5	15	25
771	917041	B18022013BCB	MARK AND DENEILLE SMITH	EXEMPT	110	110	7	15	
772	208757	B18022013BCC	KEN CONARD	EXEMPT	77	77	5	12	20
773	508533	B18022013BCC	RIVERA, JESUS,M	EXEMPT	80	80	5	12	35
774	205367	B18022013BCD	DAVID SAUL	EXEMPT	70	70	5	15	25
775	567702	B18022013BDB	GAYLORD KELTON	EXEMPT					
776	508860	B18022013BDD	KYLE GILSDORF	EXEMPT	80	80	5	12	35
777	500330	B18022013BDD	AMBER,A	EXEMPT	100	0	0	0	0
778	533807	B18022013CAB	DOUGLAST. STOYKO	EXEMPT	75	75	5	15	18
779	531559	B18022013CAC	TIMM, RICHARD,	EXEMPT	65	65	5	12	30
780	541785	B18022013CAC	ROBERT MCISAAC	EXEMPT	85	85	5	15	25
781	509912	B18022013CAC	RICHARDSON,G	EXEMPT	80	80	5	12	25
782	507224	B18022013CAD	RANDY WILSON	EXEMPT	88	88	6	12	20
783	553074	B18022013CAD	MANUEL FLORES & ANITA GARCIA	EXEMPT	68	63	5	15	35
784	510688	B18022013CBA	JOSEPH STANLEY	EXEMPT	60	0	5	12	0
785	510992	B18022013CBA	MARINA A ELWELL	EXEMPT	68	68	5	12	35
786	516379	B18022013CBA	HERBERT & BILLIE MCCULLAH	EXEMPT	80	75	5	12	35
787	572912	B18022013CBB	LEON MOREHEAD	EXEMPT					
788	512217	B18022013CBB	BUELL,C	EXEMPT	75	75	5	12	35
789	524487	B18022013CBC	KELLY STUTESMAN	EXEMPT	0	0	0	0	0
790	524758	B18022013CBC	TIMOTHY AND KODIE TIBBLES	EXEMPT	75	75	5	15	25
791	525050	B18022013CBD	LUKE DIMOU	EXEMPT	75	75	5	15	25
792	560645	B18022013CCA	KAREN SUE SHELTON	EXEMPT	95	0	5	18	0
793	534759	B18022013CCB	LYCANS, JESSE,H	EXEMPT	75	75	5	15	0
794	204340	B18022013CCB	SCOT & AMANDA OBRIEN	EXEMPT	80	80	7	17	18
795	206346	B18022013CCB	EARL KIPP	EXEMPT					
796	525069	B18022013CCC	JASON MICHAEL THOMPSON	EXEMPT	90	90	5	20	25
797	549101	B18022013CCC	RICHARD JOSEPH HAZLEWOOD	EXEMPT	80	75	5	15	25
798	523206	B18022013CCC	SCHAEFFER, TROY,	EXEMPT	85	85	5	15	28
799	537403	B18022013CCC	HART, LLOYD & DONNA,	EXEMPT	0	0	0	0	0
800	525069	B18022013CCC	JASON MICHAEL THOMPSON	EXEMPT	90	90	5	20	25
801	549101	B18022013CCC	RICHARD JOSEPH HAZLEWOOD	EXEMPT	80	75	5	15	25
802	523206	B18022013CCC	SCHAEFFER, TROY,	EXEMPT	85	85	5	15	28
803	537403	B18022013CCC	HART, LLOYD & DONNA,	EXEMPT	0	0	0	0	0
804	534358	B18022013CCD	FORD, DAVID,	EXEMPT	75	75	5	15	18
805	526464	B18022013CCD	MICHAEL J SMITH	EXEMPT	73	73	5	15	35
806	540786	B18022013CCD	GAYLOR, GARY,	EXEMPT	0	0	0	0	0

807	594825	B18022013CCD	CHRISTOPHER & ASHLEY ADAMS	EXEMPT	85	85	5	15	
808	534358	B18022013CCD	FORD, DAVID,	EXEMPT	75	75	5	15	18
809	526464	B18022013CCD	MICHAEL J SMITH	EXEMPT	73	73	5	15	35
810	540786	B18022013CCD	GAYLOR, GARY,	EXEMPT	0	0	0	0	0
811	594825	B18022013CCD	CHRISTOPHER & ASHLEY ADAMS	EXEMPT	85	85	5	15	
812	545031	B18022013CDA	RICHARD SMITH	EXEMPT	75	75	5	15	18
813	524936	B18022013CDA	ADSI, BRUCE,	EXEMPT	80	80	5	16	30
814	520386	B18022013CDB	WEISTER, ROBERT JR.,	EXEMPT	75	75	5	15	20
815	922784	B18022013CDB	JOLENE AND DONNIE REYNOLDS	EXEMPT	85	80	5	18	
816	532955	B18022013CDB	BROWN, LARRY,	EXEMPT	70	70	5	15	20
817	553096	B18022013CDC	DANE BROCK, DONALD,	EXEMPT	70	65	5	15	25
818	553096	B18022013CDC	DANE BROCK, DONALD,	EXEMPT	70	65	5	15	25
819	596622	B18022013CDD	JAMES FLOWERS	EXEMPT	80	80	6	16	
820	528190	B18022013CDD	SNYDER, JOHN,	EXEMPT	75	75	5	15	35
821	596622	B18022013CDD	JAMES FLOWERS	EXEMPT	80	80	6	16	
822	528190	B18022013CDD	SNYDER, JOHN,	EXEMPT	75	75	5	15	35
823	210371	B18022013DAC	CONRAD GONZALES	EXEMPT					
824	508080	B18022013DBB	KERNS,E	EXEMPT	90	90	6	13	0
825	530993	B18022013DBB	DENNIS JOHNSON	EXEMPT	70	70	5	12	30
826	580904	B18022013DBD	ANTHONY FREEMAN	EXEMPT					
827	215966	B18022013DCA	DARRELL & TRACY PEARSON	EXEMPT	72	70	5	12	25
828	205540	B18022013DCA	PETE & TAMI CORWIN	EXEMPT	78	78	7	40	7
829	586411	B18022013DCB	NATHAN O. & MARTA PRICE	EXEMPT	65	65	5	15	25
830	591490	B18022013DCC	SUSAN BIRNBAUM	EXEMPT					
831	205832	B18022013DCC	GLENDA UPDYKE	EXEMPT	88	88	7	20	35
832	203497	B18022013DCC	RICHARD A LOPEZ	EXEMPT	100	100	7	18	
833	591490	B18022013DCC	SUSAN BIRNBAUM	EXEMPT					
834	205832	B18022013DCC	GLENDA UPDYKE	EXEMPT	88	88	7	20	35
835	203497	B18022013DCC	RICHARD A LOPEZ	EXEMPT	100	100	7	18	
836	208362	B18022013DCD	DONNA JEAN FORTE	EXEMPT	80	80	5	18	
837	208362	B18022013DCD	DONNA JEAN FORTE	EXEMPT	80	80	5	18	
838	230757	B18022013DDB	DEAN A. CAMPBELL	EXEMPT	60	60	7	25	
839	927337	B18022013DDB	MARTIN AND DARLENE ADAMS	EXEMPT	85	81	5	18	
840	209611	B18022013DDB	PAUL & DEBRA HURNS	EXEMPT	100	100	9	80	35
841	209634	B18022013DDB	DAVID SPITZER	EXEMPT					35
842	907983	B18022013DDC	LEWIS & JULIE LARRABEE	EXEMPT					
843	907983	B18022013DDC	LEWIS & JULIE LARRABEE	EXEMPT					
844	230652	B18022013DDD	PAUL HURNS	EXEMPT	60	60	7	28	
845	230652	B18022013DDD	PAUL HURNS	EXEMPT	60	60	7	28	
846	546295	B18022014AAA	WILLIAM C. AND MARIA RAMSEY	EXEMPT	72	72	5	15	25
847	518142	B18022014AAA	INMAN, DAVID,F	EXEMPT	80	80	5	15	0
848	528209	B18022014AAA	FINKLE, RICHARD,G	EXEMPT	0	0	0	0	0
849	528210	B18022014AAA	CORY & STEPHANIE SIMONEAU	EXEMPT	65	63	6	12	0
850	520504	B18022014AAA	PENKO, STEVE,	EXEMPT	75	70	5	14	0
851	520887	B18022014AAA	STEVE'S PLASTERING,	EXEMPT	0	0	0	0	0
852	528514	B18022014AAA	BUFFETT, GREG,	EXEMPT	75	67	6	12	25
853	528208	B18022014AAB	PENKO, STEVE,	EXEMPT	66	66	6	12	12
854	537788	B18022014AAC	FRANK & VIRGINIA MONTGOMERY	EXEMPT	110	110	5	15	25
855	520400	B18022014AAD	COLIN C & MARGARET S GIBSON	EXEMPT	95	90	5	15	35
856	928766	B18022014ABA	DOUGLAS AND TRUDI BAY	EXEMPT	81	81	5	18	
857	586463	B18022014ABB	ADRIAN PAPPAS	EXEMPT	65	65	5	15	25
858	526561	B18022014ABB	NANCY C VANDERSLICE	EXEMPT	35	35	3	11	30
859	915656	B18022014ABC	RICHARD LEE	EXEMPT	75	73	5	12	16
860	922783	B18022014ABC	AURORA SMC INC	EXEMPT					
861	929046	B18022014ABD	MICHAEL AND MELISSA KERN	EXEMPT	81	81	5	17	
862	915734	B18022014ACA	WILLIAM McMILLAN	EXEMPT	75	75	5	14	25
863	561446	B18022014ACA	TODD SHUMWAY	EXEMPT	85	85	5	15	0
864	561975	B18022014ACA	SHUMWAY, TODD,R	EXEMPT	65	65	5	15	0
865	201466	B18022014ACA	RICARDO DORAME	EXEMPT	76	76	5	18	
866	208363	B18022014ACB	BUTCH REDMOND	EXEMPT	80	80	5	15	25
867	589922	B18022014ACB	CHRISTOPHER P. STEIN	EXEMPT	70	70	5	15	
868	537740	B18022014ACB	WILLIS NEWELL DRAKE III &	EXEMPT	75	75	5	15	0

869	588735	B18022014ACB	EDWARD VEGA	EXEMPT	75	75	5	10	25
870	810048	B18022014ACC	ROY S. & CYNTHIA L. WILKIN	EXEMPT	65	65	7	16	25
871	911744	B18022014ACC	VICTOR BARRIENTOS SOLANOY	EXEMPT	78	79	5	14	25
872	921617	B18022014ACD	VANESSA KRUMIN	EXEMPT	80	80	7	17	
873	806818	B18022014ADA	HAROLD & PAMELA TOBIN	EXEMPT	86	86	8	16	30
874	210499	B18022014ADB	CORY J & SARENA RICKERL	EXEMPT	80	77	5	18	25
875	921297	B18022014ADB	BUTCH REDMOND	EXEMPT	83	81	5	19	25
876	927483	B18022014ADC	OWEN & JAMMIE SCOTT	EXEMPT	85	81	5	18	
877	929089	B18022014ADC	TOM AND MICHELLE CASTLEMAN	EXEMPT	81	81	5	17	
878	212641	B18022014BCA	STACEY FURROW	EXEMPT	80	78	5	15	18
879	210808	B18022014BDA	ANDY M ILER	EXEMPT	80	80	5	19	25
880	211529	B18022014CBA	DAVID & CHRYSYAL VILLA	EXEMPT	80	78	5	15	
881	202070	B18022014CCC	DENNIS & PATRICIA MAHONEY	EXEMPT	78	78	5	18	25
882	400200	B18022014CCC	ARIZONA DEPARTMENT OF TRANSPORTATION	EXEMPT					
883	202070	B18022014CCC	DENNIS & PATRICIA MAHONEY	EXEMPT	78	78	5	18	25
884	400200	B18022014CCC	ARIZONA DEPARTMENT OF TRANSPORTATION	EXEMPT					
885	916930	B18022014DCA	ROBERT VODEHNAL	EXEMPT	83	83	5	14	25
886	916339	B18022015AAA	ROBERT STRECKER	EXEMPT	86	86	6	15	
887	928864	B18022015AAD	DOUGLAS AND TRUDI BAY	EXEMPT	90	79	5	17	
888	810102	B18022015ADA	KOW PROPERTIES II	EXEMPT	70	70	6	25	20
889	585608	B18022015ADA	GERALD SRABERG	EXEMPT					
890	530258	B18022021CCC	WILLOW VALLEY CLUB,	EXEMPT	80	80	5	25	25
891	642118	B18022021CDB	WILLOW VALLEY CLUB,	EXEMPT	20	20	2	5	30
892	637194	B18022021CDB	WILLOW VALLEY WATER,	EXEMPT	100	10	8	0	0
893	509976	B18022021DDD	WILLIAM F CROOK	EXEMPT	89	89	5	10	30
894	522636	B18022023AAC	SOTO RANCH,	EXEMPT	85	85	5	17	25
895	519712	B18022023BAA	BUNNEL, RALPH,E	EXEMPT	0	0	0	0	0
896	582198	B18022023BBA	LARRY DEATLEY	EXEMPT					
897	604161	B18022023BCC	EPCOR WATER ARIZONA INC.	EXEMPT	100	100	6	15	25
898	805702	3.4554E+14 B18022023CBB	MATWICK, JOSEPH,	EXEMPT	85	85	6	20	25
899	506085	B18022023CCA	SHEPARD,C	EXEMPT	95	95	5	12	5
900	610511	B18022023CCC	TRANSWESTERN PIPELIN,	EXEMPT	62	62	6	12	25
901	505669	B18022023CCD	NANCY JOHNSON	EXEMPT	96	96	6	15	0
902	504421	B18022023CDD	TEUMER, RONALD,B	EXEMPT	95	95	5	12	25
903	211333	B18022023CDD	WILLIAM CYR	EXEMPT	90	90	5	16	25
904	208347	B18022023DDC	RICHARD DORAME	EXEMPT	87	87	5	12	
905	649167	B18022025000	EDMONDS,TB	EXEMPT	25	25	42	15	10
906	803614	B18022025000	DIETRICH, GEORGE,C	EXEMPT	80	80	6	0	0
907	580302	B18022025AAD	GERALD M VAN DRIMMELEN	EXEMPT	95	95	5	25	
908	524759	B18022025ABB	WYATT, PHILLIP,	EXEMPT	80	80	5	14	15
909	545571	B18022025ACC	WPI-919 FARM AZ, LLC	EXEMPT	160	160	24	18	5000
910	616728	B18022025ACC	PRODUCERS COTTON OIL,	EXEMPT	0	0	0	0	0
911	618368	B18022025BAB	GRANT,L R	EXEMPT	45	0	4	0	0
912	568463	B18022025BAC	NINA URRUTIA MAYFIELD	EXEMPT	85	80	5	15	25
913	808840	B18022025BAC	RUDY JOE GARCIA, ET AL	EXEMPT	70	60	6	20	
914	519898	B18022025BAC	MORRIS, DEAN,	EXEMPT	85	80	5	22	30
915	531222	B18022025BAC	DARLING, VERGIL,	EXEMPT	85	85	5	22	25
916	564614	B18022025BAC	DONALD GIBSON & CHERIE BIELKE-GIBSON	EXEMPT	85	85	5	20	0
917	510416	B18022025BAD	HUGHES,E M	EXEMPT	80	80	5	15	35
918	648067	B18022025BAD	CATONE, GERALD,A	EXEMPT	0	0	0	0	0
919	589234	B18022025BAD	ARMANDO NAVA	EXEMPT	80	80	7	12	30
920	648066	B18022025BAD	RUSSELL AND CONSTANCE SIMONI	EXEMPT	0	0	0	0	0
921	591303	B18022025BAD	SEAN QUALEY	EXEMPT	75	75	5	15	
922	501538	B18022025BBA	MEL PRICE	EXEMPT	98	98	6	16	6
923	207730	B18022025BCC	KAREN GOLDSBERRY	EXEMPT	82	80	5	15	
924	556794	B18022025BDA	MCFADDEN, TOM,	EXEMPT	85	85	5	20	25
925	637112	B18022025BDA	DALE VAN DRIMMELEN	EXEMPT	80	82	6	25	26
926	587834	B18022025BDB	RODNEY & JULIE BLASOR	EXEMPT	80	75	5	15	18
927	637546	B18022025BDB	STEVEN S. BLANKS	EXEMPT	76	76	6	30	29
928	571561	B18022025BDC	WILLIAM A BROWN	EXEMPT	85	85	5	20	
929	504218	B18022025BDC	LORETTE,H	EXEMPT	95	95	5	10	0
930	647359	B18022025BDC	STEVEN R BEST	EXEMPT	79	0	6	0	0

931	509004	B18022025BDC	CRAIG & LAURA & ERIC DYBERG	EXEMPT	86	86	5	12	35
932	805402	B18022025C00	MEL PRICE	EXEMPT	80	0	8	0	35
933	647583	B18022025C00	SPINA,S	EXEMPT	90	0	6	0	0
934	535638	B18022025CAA	ROSE, JACK,	EXEMPT	80	80	6	14	0
935	576953	B18022025CAB	RUFINO SAMANIEGO	EXEMPT	85	85	5	15	25
936	912637	B18022025CAB	JOHN M. LAMBERT	EXEMPT					
937	524800	B18022025CAB	LAMBERT, JOHN,	EXEMPT	85	85	5	15	35
938	929088	B18022025CAB	JOHN AND DOLORES LAMBERT	EXEMPT	92	92	5	18	
939	924079	B18022025CAC	MICHAEL AND ROXANDRA GROSSER	EXEMPT	95	90	5	17	
940	209761	B18022025CAC	DEBRA BLAKESLEE	EXEMPT					
941	806774	B18022025CAC	BROWN, JACK,A	EXEMPT	0	0	0	0	0
942	523363	B18022025CAC	DEBRA EVENS	EXEMPT	85	85	5	15	35
943	571562	B18022025CAC	GREGORY DUPREE	EXEMPT	90	90	5	20	
944	925670	B18022025CAC	ROBERT AND DEBBIE MERICLE	EXEMPT	105	100	5	19	
945	807758	B18022025CAD	JACK E PITTMAN	EXEMPT					
946	913351	B18022025CAD	DAVID VANDERBOSCH	EXEMPT	87	87	5	18	
947	538641	B18022025CBA	DE PRIEST, NORA,	EXEMPT	85	85	5	15	20
948	527185	B18022025CBA	TANNER, CHUCK,	EXEMPT	85	85	5	15	35
949	513324	B18022025CBB	VANDERSLICE FARMS,	EXEMPT	140	140	5	12	52
950	591273	B18022025CBB	KAREN GOLDSBERRY	EXEMPT					
951	511225	B18022025CBB	STEPHEN ROBERT FRED SPENCER	EXEMPT	85	85	5	11	0
952	521952	B18022025CBB	RICHARD & JOSEPH & CASANDRA RHODES	EXEMPT	80	80	5	12	35
953	808039	B18022025CBB	ROBERT L WEAVERLING	EXEMPT					
954	239451	B18022025CBB	JOSEPH AND DANA DUPUIS	EXEMPT	92	92	6	11	
955	521811	B18022025CBB	JAMES MORRISON	EXEMPT	85	85	8	15	10
956	216261	B18022025CBC	MICHAEL LAPLACA	EXEMPT					
957	201299	B18022025CBC	JANA RADNEY	EXEMPT	85	85	5	20	
958	510417	B18022025CBC	COLLETTI, J M	EXEMPT	80	80	5	10	0
959	646984	B18022025CBC	KAREN GOLDSBERRY	EXEMPT	37	37	4	10	30
960	509485	B18022025CBC	MARTINEZ, R	EXEMPT	128	128	5	12	0
961	515404	B18022025CBC	RENE & APRIL KUSTER	EXEMPT	85	83	5	15	0
962	808033	B18022025CBC	WILBERT N PROCTOR	EXEMPT	40	40	6	25	
963	510919	B18022025CBC	COLLETTI, J M	EXEMPT	140	140	5	10	0
964	642658	B18022025CBC	KIRBY, EVERETTE, E	EXEMPT	78	68	6	13	10
965	643491	B18022025CBC	KIRBY, EVERETTE, E	EXEMPT	40	38	6	13	3
966	517633	B18022025CCA	MARVIN DEVRIES	EXEMPT	85	85	5	15	35
967	805967	B18022025CCA	KEVIN DOYLE	EXEMPT	0	0	6	0	0
968	533978	B18022025CCA	JULIE WELMORE	EXEMPT	92	84	6	10	0
969	533976	B18022025CCB	MC MAHON, DEAN, F	EXEMPT	80	80	6	10	0
970	808319	B18022025CCB	WILLIAM & ANGELICA GORNET	EXEMPT					
971	533977	B18022025CCB	BROWN, JACK, A	EXEMPT	80	80	7	10	0
972	591557	B18022025CCB	DON BARTHOLOMEW	EXEMPT	80	80		18	
973	541400	B18022025CCC	MCCAY FAMILY TRUST,	EXEMPT	85	80	5	15	20
974	650514	B18022025CCC	ALMON AND BARBARA ANDERSON	EXEMPT	90	0	7	12	25
975	509204	B18022025CCC	LEROY BOWER	EXEMPT	80	80	5	8	15
976	643803	B18022025CCC	MCCAY FAMILY TRUST	EXEMPT	92	92	6	0	1
977	646205	B18022025CCC	HOWARD RICHARD KISCHASSEY	EXEMPT	90	90	8	15	2
978	648924	B18022025CCD	GERALD SPECHTENHAUSER	EXEMPT	86	0	6	0	30
979	212978	B18022025CCD	TERRY L. LANKFORD	EXEMPT					
980	537784	B18022025CCD	JAMES L & RHONDA MARIE HARVEY	EXEMPT	85	85	5	18	20
981	210521	B18022025CCD	LARRY J. & CARMEN H. STILLER	EXEMPT	84	80	5	15	18
982	805826	B18022025CCD	KONDOR, DOROTHY, M	EXEMPT	0	0	0	0	0
983	239626	B18022025CDA	DAKOTA BAUMANN	EXEMPT					
984	574077	B18022025CDA	ISMAEL PLANCARTE	EXEMPT	120	120	6	12	
985	599750	B18022025CDB	MARGUERITE MC DEVITT	EXEMPT	85	85	5	18	25
986	213172	B18022025CDC	FORT MOJAVE INDIAN TRIBE OF ARIZONA	EXEMPT	80	80	5	12	25
987	200742	B18022025CDD	LORI CLARY	EXEMPT	78	78	5	18	
988	584791	B18022025CDD	BRYAN K. AND DEANNA J. HARRELL	EXEMPT	85	85	5	15	
989	201300	B18022025CDD	NICK SAVAGE	EXEMPT					
990	213767	B18022025CDD	JOHNNY MILLER	EXEMPT	100	100	6		20
991	534273	B18022025CDD	LOUIS AND CAROL GIANCANELLI	EXEMPT	80	80	5	15	35
992	200741	B18022025CDD	LORI CLARY	EXEMPT	78	78	5	18	

993	212971	B18022025DAA	GERALD M VAN DRIMMELEN	EXEMPT	84	84	5	18	
994	206415	B18022025DCC	IMPERIAL HOME SALES INC	EXEMPT	85	85	5	18	25
995	208329	B18022025DCC	JULIE WETMORE	EXEMPT	80	80	5	15	25
996	915559	B18022025DDA	TERRY MAY	EXEMPT	80	80	5	14	
997	561308	B18022025DDB	FOX, RICK,D	EXEMPT	99	99	12	12	0
998	646515	B18022025DDC	PATRICIA L. YNIGUEZ	EXEMPT	0	0	8	15	0
999	200951	B18022025DDC	JOHN WILLIAM KORSON	EXEMPT	85	85	5	22	
1000	210049	B18022025DDC	JOHN ESCOBOZA	EXEMPT	80	80	5	15	
1001	200708	B18022025DDC	MICHAEL D & CATHY J ELSON	EXEMPT	85	85	5	20	
1002	594324	B18022025DDD	JOSEPH HANCOCK	EXEMPT					
1003	506737	B18022025DDD	JAMES M CALLAHAN	EXEMPT	100	100	6	13	25
1004	239079	B18022025DDD	A&B LAND DEVELOPMENT, LLC	EXEMPT	135	135	12	12	
1005	501301	B18022026CDC	DANIEL W. CONROY II	EXEMPT	120	120	6	90	0
1006	637192	B18022027AAA	MCKELLIPS,G	EXEMPT	100	100	8	0	0
1007	806583	B18022027AAA	GEN LAND CO,	EXEMPT	90	0	8	0	0
1008	510297	B18022027AAA	JOHNSON,M	EXEMPT	80	80	5	7	35
1009	630810	B18022027DDB	BASIL M MYERS	EXEMPT	88	88	6	60	25
1010	641764	B18022027DDB	GARY & CLAUDIA RUSSELL	EXEMPT	111	111	8	15	30
1011	532398	B18022028BBC	KENNA, FRANK,	EXEMPT	85	85	5	15	0
1012	204326	B18022035000	MCI/ORTIZ	EXEMPT					
1013	523393	B18022035AAA	MARK DAVID BROWN SR.	EXEMPT	85	85	5	18	35
1014	523511	B18022035AAA	MATTHEWS, MICHAEL,L	EXEMPT	85	85	5	10	35
1015	208707	B18022035AAA	WAYNE JOHNSON	EXEMPT	115	115	5	12	25
1016	236984	B18022035AAA	THOMAS JAKUBIEC	EXEMPT	140	140	5	14	
1017	649030	B18022035AAA	MARK & DIANA AERY	EXEMPT	80	80	6	12	15
1018	925530	B18022035AAA	KENNETH "ROGER" TAYLOR	EXEMPT	87	100	5	12	18
1019	208708	B18022035AAA	GORDON FISKE	EXEMPT	80	80	5	12	25
1020	928534	B18022035AAA	DENNIS HUEBNER & LISA STRATTON	EXEMPT	120	120	7	11	
1021	637193	B18022035AAA	WILLOW VALLEY WATER,	EXEMPT	0	0	0	0	0
1022	209601	B18022035AAB	LARRY HOWARD	EXEMPT	85	82	5	15	25
1023	527795	B18022035AAB	BLAKE, ROBERT/BETTY,	EXEMPT	85	85	5	15	35
1024	240109	B18022035AAB	PAUL RODRIGUEZ	EXEMPT	140	140	5	13	
1025	528946	B18022035AAB	CRUMRINE, MICHAEL,E	EXEMPT	85	85	5	15	35
1026	575936	B18022035AAB	JULIA B. SIGWARD	EXEMPT	80	80	5	15	25
1027	588831	B18022035AAB	VICTORIA A COLMAN	EXEMPT	85	85	5	12	25
1028	541563	B18022035AAB	JAMES NEVINS	EXEMPT	85	80	5	18	25
1029	200740	B18022035AAB	ARTHUR LUBOCH	EXEMPT	100	100	7	45	
1030	525275	B18022035AAB	KRUSE, ROBERT,	EXEMPT	0	0	0	0	0
1031	921340	B18022035AAB	LORRAINE AND FORTINO PEREZ	EXEMPT	100	97	5	12	
1032	525506	B18022035AAB	MICHAEL BURTON HARTUNG	EXEMPT	80	80	5	15	25
1033	507683	B18022035AAC	CRUMRINA,M	EXEMPT	80	0	5	10	35
1034	204227	B18022035AAC	STEVEN & KAREN ARELLANEZ	EXEMPT	85	85	5	18	25
1035	926148	B18022035AAC	DALE AND KATHRYN GAINES	EXEMPT	85	82	5	14	
1036	505511	B18022035AAC	JAMES DENTON	EXEMPT	80	80	6	15	32
1037	534196	B18022035AAC	ALEXANDRE & MICHELLE BENTERUD	EXEMPT	85	85	5	15	18
1038	215695	B18022035AAD	BOBBY & SHEILA THURMAN	EXEMPT	80	80	5	17	25
1039	203439	B18022035AAD	JAMES A CAMPBELL	EXEMPT					
1040	543724	B18022035AAD	CASEY HERRICK	EXEMPT	85	80	5	15	25
1041	532494	B18022035AAD	THE GEORGE T. SINICHAK REV. TRUST	EXEMPT	85	85	5	15	30
1042	926150	B18022035AAD	KENNETH PERRY	EXEMPT	95	85	5	12	
1043	203359	B18022035AAD	RONALD D HILMER	EXEMPT	80	75	5	18	
1044	214219	B18022035AAD	BRIAN HOENIG	EXEMPT	87	87	5	12	25
1045	509479	B18022035ABA	WAKIMOTO,V	EXEMPT	90	90	6	10	0
1046	605404	B18022035ABA	SINCLAIR,W D	EXEMPT	147	147	20	15	30
1047	517337	B18022035ABA	TIMOTHY M RITCHIE	EXEMPT	85	85	5	12	0
1048	567495	B18022035ABB	BLAKE W NIELSEN	EXEMPT	85	80	5	15	25
1049	642474	B18022035ABB	BRERTON SHERRILL,E	EXEMPT	81	81	6	18	27
1050	634516	B18022035ABB	STEVEN MANIER	EXEMPT	90	0	8	14	25
1051	555571	B18022035ABB	BERNARD J & KERRI D HATZ	EXEMPT	85	80	5	15	0
1052	538501	B18022035ABC	DUPREE, RANDY,	EXEMPT	85	85	5	15	0
1053	926144	B18022035ABC	CLIFFORD GARTMAN	EXEMPT					
1054	643945	B18022035ABC	LYNDON AND WENDY LORANCE	EXEMPT	80	80	8	60	30

1055	643021	B18022035ABC	STONT,H V	EXEMPT	150	0	8	20	1	
1056	643944	B18022035ABC	DANIEL WILLIAMS THE 2005 WILLIAMS FAMILY TRUST DATED MAY 17, 2005	EXEMPT	85	85	6	60	30	
1057	514087	B18022035ABD	STEVEN ROBERT DERIAN	EXEMPT	85	85	5	12	35	
1058	523690	B18022035ABD	MOODY, MIKE,	EXEMPT	85	85	5	15	25	
1059	528241	B18022035ABD	LARRY KENDRICK, JR.	EXEMPT	85	85	5	15	25	
1060	924065	B18022035ABD	CORY AND CANDY BARDEN	EXEMPT	95	91	5	15		
1061	211237	B18022035ABD	KURT AND DENISE FERGUSON	EXEMPT	85	85	5	12	25	
1062	506167	B18022035ABD	STEVEN RAY BROWN	EXEMPT	90	90	6	15	0	
1063	527163	B18022035ABD	GEYER, ROBERT,	EXEMPT	85	85	5	15	35	
1064	210899	B18022035ABD	DANIEL CROOK	EXEMPT	85	85	5	15	25	
1065	213358	B18022035ABD	PIONEER INVESTMENTS & HOLDINGS, LLC	EXEMPT	82	82	5	15	25	
1066	624060	B18022035ACO	LOUIS AND RAELENE DICKEY	EXEMPT	82	80	6	13	30	
1067	616502	B18022035ACA	PARK,R W	EXEMPT	80	80	8	14	30	
1068	555760	B18022035ACB	RONALD FRONTINO	EXEMPT	85	80	5	15	0	
1069	805780	B18022035ACB	JUSTIN AND BRENNA ROBARGE	EXEMPT	0	0	0	0	0	
1070	200709	B18022035ACB	JAMES & CAROLYN NAGEL	EXEMPT						
1071	555564	B18022035ACB	JASON & BOBBIE BARRY	EXEMPT	85	80	5	18	0	
1072	931135	B18022035ACC	DANNY AND PENNY LEACH	EXEMPT	87	85	5	13		
1073	520727	B18022035ACC	WILDE, H. R.,	EXEMPT	80	80	5	15	35	
1074	528686	B18022035ACC	SIKES, KENNETH,	EXEMPT	0	0	0	0	0	
1075	578948	B18022035ACC	KEVIN AND DEBORAH GOOD	EXEMPT	85	80	5	15	25	
1076	526716	B18022035ACC	ROBERT A GUY	EXEMPT	80	80	5	15	25	
1077	206301	B18022035ACC	CHARLES & CYNTHIA GOOD-MAN	EXEMPT	79	79	7	20		
1078	916738	B18022035ACC	RICHARD PARK	EXEMPT	125	125	6	12	25	
1079	502987	B18022035ACD	MICHAEL T. & NIKKI F. SHOTT	EXEMPT	100	100	6	15	30	
1080	212463	B18022035ACD	MICHAEL & JUDITH THORNTON	EXEMPT	83	83	5	15		
1081	239453	B18022035ACD	VINCENT AND COLLEEN NELSON	EXEMPT	71	71	5	13		
1082	524807	B18022035ACD	SAMUEL J MOORE	EXEMPT	85	85	5	15	25	
1083	633332	B18022035ACD	TIPPS,H L	EXEMPT	105	100	10	25	0	
1084	808810	B18022035ACD	CARLOS & SUSANA FLORES	EXEMPT	85	85	7	18		
1085	204055	B18022035ACD	LUKE WALTERS	EXEMPT						
1086	802986	B18022035ADO	RICKY LEE JACOBSON	EXEMPT	50	50	6	12	30	
1087	503546	B18022035ADA	VINCENT,F M	EXEMPT	100	100	6	15	25	
1088	528469	B18022035ADA	WALKER, JOHN HEROLD,	EXEMPT	85	85	5	15	25	
1089	648986	B18022035ADA	SMITH & HARTMANN,	EXEMPT	96	0	6	20	20	
1090	208348	B18022035ADA	DENNIS HUEBNER & LISA STRATTON	EXEMPT	90	90	6	15		
1091	517248	B18022035ADA	DONALD & LORETTA BREEHER	EXEMPT	85	85	5	12	25	
1092	524760	B18022035ADA	RIEFF, BARNEY,	EXEMPT	90	90	5	13	16	
1093	620478	B18022035ADA	LOMAN, RANDALL,	EXEMPT	83	83	6	14	29	
1094	643516	B18022035ADA	VINCENT,F M	EXEMPT	90	0	6	0	0	
1095	400234	B18022035ADA	CLAUDE A REINERT	EXEMPT						
1096	520616	B18022035ADA	JAMES & TRISHA CARBALLO	EXEMPT	85	85	5	14	35	
1097	515607	B18022035ADA	WATSON, JERRY,	EXEMPT	85	80	5	15	0	
1098	611619	B18022035ADA	JOHN J VALDEZ	EXEMPT	0	0	0	0	0	
1099	643717	B18022035ADA	EUGENE PERRY	EXEMPT	81	60	6	16	20	
1100	539723	B18022035ADB	GEORGE W. SCHULTHEISS	EXEMPT	85	85	5	18	25	
1101	588733	B18022035ADB	FADI & CATHERINE SACRE	EXEMPT	75	75	5	15	25	
1102	556151	B18022035ADB	BERNARD NEWTON, TRUSTEE OF BJ TRUST	EXEMPT	78	78	5	15	20	
1103	537555	B18022035ADB	LUIS & YOLANDA VALDEZ	EXEMPT	85	85	5	15	20	
1104	565750	B18022035ADB	ALLEN G ROBBERSON	EXEMPT	85	85	5	15	25	
1105	642663	3.45417E+14	B18022035ADB	LYDIA CARPIO	EXEMPT	100	100	10	18	35
1106	645996	B18022035ADB	CHARLES E. & HELEN M. BLAIR	EXEMPT	96	0	6	11	0	
1107	587285	B18022035ADB	LEE P. BIRK	EXEMPT						
1108	204104	B18022035ADC	MIKE SAMMUT	EXEMPT	85	85	5	12		
1109	201005	B18022035ADC	GREGORY GENE WAHL	EXEMPT	84	84	5	18	25	
1110	806545	B18022035ADC	TONY DUMONT	EXEMPT	0	0	0	0	0	
1111	926151	B18022035ADC	TERRY & KIMBERLY ALTMANN	EXEMPT	105	96	5	14		
1112	206253	B18022035ADC	GARY & STACEY FURROW	EXEMPT	90	85	5	15	25	
1113	548758	B18022035ADC	RANDALL & DEANNA HARRIS	EXEMPT	85	80	5	12	25	
1114	216491	B18022035ADC	TIMOTHY R. DIXON	EXEMPT	84	84	5	12	25	
1115	557797	B18022035ADC	TONY J. DUMONT	EXEMPT	85	85	5	18	0	
1116	643927	B18022035ADD	EUGENE R. EDWARDS	EXEMPT	80	80	6	15	25	

1117	546296	B18022035ADD	JULIE STONE	EXEMPT	85	85	5	18	25
1118	589315	B18022035ADD	JAMES E SMITH	EXEMPT					
1119	642979	B18022035ADD	TIMOTHY C FOSTER	EXEMPT	85	0	10	0	0
1120	570133	B18022035ADD	MARK A FALZONE	EXEMPT	85	80	5	18	25
1121	643632	B18022035B00	MCCABE, JAMES,A	EXEMPT	86	86	6	20	8
1122	222828	B18022035BAA	JEANNE VALDEPEN A	EXEMPT	87	87	5	14	25
1123	575277	B18022035BAA	JIM BIEHLE	EXEMPT	85	85	5	15	25
1124	589140	B18022035BAA	MATTHEW & DANITA BISTLINE	EXEMPT	85	85	5	12	25
1125	918026	B18022035BAA	ART LUBOCH	EXEMPT	87	87	5	14	
1126	504017	B18022035BAA	POWELL, H	EXEMPT	97	97	5	15	0
1127	523190	B18022035BAA	SHAWN EDWARD AND LJILJANA JAMES	EXEMPT	90	0	5	15	25
1128	805406	B18022035BAA	DELLINGER, KENNETH,	EXEMPT	95	95	6	16	13
1129	522900	B18022035BAB	FRIEND A LANDON	EXEMPT	70	70	5	17	35
1130	212587	B18022035BAB	LUKE & SABRINA WALTERS	EXEMPT	85	85	5	15	25
1131	599541	B18022035BAB	LISA M BARTSCH	EXEMPT	85	85	5	18	
1132	527827	B18022035BAB	CLARK, JOHN, P	EXEMPT	85	85	5	15	25
1133	538535	B18022035BAB	TERRI & STEPHEN NICHOLAS	EXEMPT	85	85	5	15	0
1134	520726	B18022035BAC	PHILIPP, ROGER,G	EXEMPT	85	85	5	15	0
1135	649372	B18022035BAC	BRODBECK, PAUL,R	EXEMPT	96	96	6	12	30
1136	541243	B18022035BAC	JEFFEREY A. BUCK	EXEMPT	85	85	5	15	25
1137	542679	B18022035BAC	SCOTT & LACHIEL MARTEL	EXEMPT	0	0	0	0	0
1138	555563	B18022035BAC	RARICK, ROBERT,M	EXEMPT	85	85	5	18	0
1139	530533	B18022035BAD	MORIN, HOWARD,L	EXEMPT	97	0	0	18	25
1140	577528	B18022035BAD	HAYDEN WILLIAMS	EXEMPT	85	85	5	18	25
1141	924785	B18022035BAD	JIM AND PAT HANSEN	EXEMPT	105	100	5	17	
1142	629493	B18022035BAD	TIMOTHY & SAMANTHA BUCK	EXEMPT	200	0	6	24	4
1143	211685	B18022035BAD	JAMES EDWARD HANSEN	EXEMPT					
1144	641693	B18022035BAD	ARNOLD & MARTHA DRUMM	EXEMPT	86	0	6	0	27
1145	502803	B18022035BAD	CHRISTY,J	EXEMPT	80	80	6	12	30
1146	519143	B18022035BBA	JACOB & LORISSA CONROY	EXEMPT	85	85	5	12	0
1147	521279	B18022035BBA	WARREN, ORLA,L	EXEMPT	85	85	5	18	35
1148	563210	B18022035BBA	THOMPSON, BARBARA,J	EXEMPT	90	90	5	15	35
1149	650244	B18022035BBA	KINSON, V H	EXEMPT	80	80	6	35	30
1150	520387	B18022035BBA	PHILLIP L WYATT	EXEMPT	95	90	5	12	0
1151	557718	B18022035BBA	LELAND & DONNA GARRISON	EXEMPT	85	85	5	15	25
1152	560035	B18022035BBA	ALFONSO SILVA	EXEMPT	95	95	5	17	25
1153	228141	B18022035BBA	RICHARD STUTEVILLE	EXEMPT	279	279	5	17	
1154	521828	B18022035BBB	MARK KOSMALA	EXEMPT	85	85	5	12	35
1155	584740	B18022035BBB	DONALD & KIEFER SCOTT	EXEMPT	85	85	5	15	25
1156	647660	B18022035BBB	BRANDT,L D	EXEMPT	40	40	3	15	12
1157	507292	B18022035BBC	HUFFMAN,D	EXEMPT	80	80	6	10	0
1158	531155	B18022035BBC	VINCENT VER DOORN	EXEMPT	90	90	5	15	25
1159	567854	B18022035BBC	EDWARD MENDOZA	EXEMPT	90	85	5	15	25
1160	589484	B18022035BBC	PEDRO HERNANDEZ	EXEMPT	85	85	5	12	25
1161	511184	B18022035BBC	DERBONNE, DENNIS,	EXEMPT	94	94	5	9	35
1162	524323	B18022035BBC	EVANS, WILLIAM JR.,	EXEMPT	83	83	5	15	30
1163	514439	B18022035BBD	SCOTT AND CHERI MCSEVENY	EXEMPT	85	85	5	12	25
1164	520445	B18022035BBD	GRANT, ALEXIS,	EXEMPT	85	85	5	12	35
1165	648985	B18022035BBD	BENEDEK,E	EXEMPT	80	80	6	40	35
1166	521280	B18022035BBD	CLAYTON, SALLY,	EXEMPT	85	85	5	17	35
1167	514767	B18022035BBD	STEVEN PETERSON	EXEMPT	89	89	5	15	30
1168	553906	B18022035BDA	ALFREDO JR. & NORA A. FIO L	EXEMPT	90	90	5	15	25
1169	536929	B18022035BDA	THORNTON, MIKE,	EXEMPT	0	0	0	0	0
1170	921556	B18022035BDA	LINDA WECK	EXEMPT	90	90	5	16	
1171	921557	B18022035BDB	ALAN CRIST	EXEMPT	90	90	5	16	
1172	220273	B18022035BDB	LYLE NECOCHEA	EXEMPT	87	87	5	14	25
1173	505676	B18022035BDB	SHERRY & WILLIAM PRICE & CRAIG	EXEMPT	95	95	6	15	25
1174	914223	B18022035BDB	JOHN VOS, JR.	EXEMPT	0	87	5	16	20
1175	921551	B18022035BDB	DOUGLAS JOHN WHITNEY	EXEMPT	90	90	5	18	
1176	212970	B18022035BDB	DIANE HYDE	EXEMPT					
1177	511945	B18022035BDC	PETER W CALLAGHAN	EXEMPT	85	85	5	12	35
1178	594611	B18022035BDC	ROBERT A. BERRY	EXEMPT					

1179	516484	B18022035BDC	RANDY CHAMBERLAIN	EXEMPT	85	0	5	12	18
1180	595126	B18022035BDC	DAVID T HOLLEY JR	EXEMPT	100	100	6	16	30
1181	591564	B18022035BDC	JOHN & VAL PHILLIPS	EXEMPT	90	90	7	15	20
1182	650236	B18022035BDD	WELCH SR, HOWARD,	EXEMPT	0	0	0	0	0
1183	529432	B18022035BDD	LEIGH, DON,A	EXEMPT	85	85	5	15	25
1184	525407	B18022035BDD	LEIGH, DON,A	EXEMPT	0	0	0	0	0
1185	912681	B18022035BDD	KARY & SAUNDRA MANN	EXEMPT	85	85	5	14	25
1186	646346	B18022035C00	YONEY, WAYNE,P	EXEMPT	35	90	6	0	0
1187	646347	B18022035C00	YONEY, WAYNE,P	EXEMPT	40	96	6	0	0
1188	649676	B18022035C00	MITCHELL,R	EXEMPT	90	0	4	15	10
1189	800627	B18022035C00	REID,H M	EXEMPT	80	80	8	15	35
1190	640991	B18022035C00	LONNIE J & JACQUELINE N WALLACE	EXEMPT	80	0	6	0	0
1191	627348	B18022035CAA	MILLER,D R	EXEMPT	86	86	6	12	0
1192	215397	B18022035CAA	MARVIN CARTER	EXEMPT	80	80	5	12	25
1193	912927	B18022035CAA	GARY D JENSON	EXEMPT	87	87	5	14	18
1194	650101	B18022035CAA	MICHAEL W ANDERSON	EXEMPT	0	0	0	0	0
1195	650596	B18022035CAA	HILL JR,G R	EXEMPT	90	90	8	15	35
1196	805133	B18022035CAA	NORMAN, JERRY & T.,	EXEMPT	97	97	6	18	20
1197	805071	B18022035CAA	COY O'KELLEY	EXEMPT	85	85	8	0	29
1198	627349	B18022035CAA	MILLER,D R	EXEMPT	86	86	6	12	0
1199	923584	B18022035CAB	RICHARD & MAUREEN ARIAS	EXEMPT	90	90	5	16	
1200	637109	B18022035CAB	LANGDOC,M J	EXEMPT	100	100	6	20	19
1201	649345	B18022035CAB	MONTGOMERY,M	EXEMPT	80	80	6	20	15
1202	505389	B18022035CAB	LARRY CARLSON	EXEMPT	87	87	6	12	25
1203	604018	B18022035CAB	MCBRIDE,R B	EXEMPT	94	0	6	18	25
1204	643571	B18022035CAB	MCCABE,R F	EXEMPT	85	0	6	20	25
1205	604478	B18022035CAC	THURMAN,C W	EXEMPT	100	0	6	18	30
1206	227916	B18022035CAC	LUIS TEJERA	EXEMPT	86	85	7	17	
1207	604479	B18022035CAC	THURMAN,C W	EXEMPT	0	0	4	18	0
1208	926152	B18022035CAC	IVAN AND DAROLENE BROWN	EXEMPT	105	100	5	16	
1209	808439	B18022035CAC	KENNETH/MARLA TOLLMAN/HESS	EXEMPT	90		8		
1210	218561	B18022035CAC	CARL W. THURMAN	EXEMPT	103	100	9	14	
1211	647317	B18022035CAD	REYMON MCBAIN	EXEMPT	85	85	6	0	0
1212	805161	B18022035CAD	LARRY CARLSON	EXEMPT	75	90	6	20	23
1213	925905	B18022035CAD	IVAN AND DAROLENE BROWN	EXEMPT	100	97	5	14	
1214	645799	B18022035CAD	DALE AND SARAH SCHUETZ	EXEMPT	85	0	7	0	0
1215	528554	B18022035CAD	ANTONIA CORREA	EXEMPT	85	85	5	12	35
1216	807812	B18022035CBA	WILLIE AND LEAH CLIFTON	EXEMPT					
1217	637548	B18022035CBA	CLIFTON, WILLIE RAY,	EXEMPT	78	78	61	0	35
1218	632608	B18022035CBB	BECK, GEORGE & MARY,	EXEMPT	100	100	6	17	1
1219	632609	B18022035CBB	GEORGE & M.A BECK	EXEMPT	100	100	6	17	1
1220	506036	B18022035CBB	BARRETT,R M	EXEMPT	100	100	6	12	25
1221	511509	B18022035CBB	BUCKLES,L	EXEMPT	100	100	5	13	0
1222	593599	B18022035CBD	BEVERLY WEBB	EXEMPT	90	90	5	15	
1223	810339	B18022035CBD	AVALOS OCHOA	EXEMPT	180	180	12	16	
1224	508500	B18022035CBD	PRUITT,S	EXEMPT	85	85	5	10	20
1225	528722	B18022035CBD	RICHARD ROBINSON AND	EXEMPT	85	85	5	12	25
1226	202365	B18022035CBD	ROBERT & JULIE WEBB	EXEMPT					
1227	507430	B18022035CBD	PRUITT,S	EXEMPT	96	96	5	8	0
1228	641415	B18022035CBD	CHRISTOPHER RATLIFF	EXEMPT	90	90	6	50	25
1229	644519	B18022035CBD	LINDA MC DANIEL	EXEMPT	86	86	6	17	18
1230	637330	B18022035CC0	MILLER,M	EXEMPT	120	118	6	80	21
1231	806010	B18022035CC0	ARAM AND ARSEN GINOSYAN & OGANESYAN	EXEMPT	80	80	6	15	0
1232	216224	B18022035CCA	FRANK ANBARDAM	EXEMPT	81	81	5	15	25
1233	637549	B18022035CCA	WARNER,D D	EXEMPT	72	72	6	17	21
1234	649728	B18022035CCA	JOHN HEAD	EXEMPT	80	80	6	20	22
1235	916931	B18022035CCA	ALFREDO MORALES	EXEMPT					
1236	929522	B18022035CCA	JOHN HEAD	EXEMPT	120	115	7	14	15
1237	216865	B18022035CCA	EDNA C. WILDE	EXEMPT	80	80	5	15	
1238	511279	B18022035CCA	MELVIN J. II RAPPLEVE	EXEMPT	84	84	5	12	0
1239	526577	B18022035CCA	BAUGHMAN, ANDREW,	EXEMPT	80	80	5	15	0
1240	646004	B18022035CCB	MICHAEL J. DIEGO	EXEMPT	80	0	6	65	14

1241	512038	B18022035CCB	CORDEROY, LOREENE,	EXEMPT	85	85	5	12	35
1242	529287	B18022035CCB	KING, ROBERT,	EXEMPT	85	85	5	15	27
1243	482532	B18022035CCB	FAMILY DOLLAR STORES, INC.	EXEMPT					
1244	633412	B18022035CCB	ACKER,S	EXEMPT	85	85	6	12	40
1245	540355	B18022035CCC	CORRIGAN, GEORGE,	EXEMPT	85	85	5	12	0
1246	650253	B18022035CCC	ZIRKLE,L L	EXEMPT	0	0	6	0	0
1247	632296	B18022035CCC	MOHAVE VALLEY AUTO,	EXEMPT	0	0	6	13	0
1248	203769	B18022035CCC	HAROLD WRIGHT	EXEMPT	80	80	5	18	
1249	541937	B18022035CCC	GEORGE & JOANN LINDHOLM	EXEMPT	85	85	5	15	0
1250	649166	B18022035CCC	JOHN R SCHATZ JR	EXEMPT	110	80	6	30	14
1251	926251	B18022035CCC	MARIANO AND ZELMA RAY LOPEZ	EXEMPT	85	80	5	15	
1252	643941	B18022035CCD	CAROL LORENE MITCHELL	EXEMPT	0	0	6	0	0
1253	532004	B18022035CCD	BRIANNA M. HOLMES	EXEMPT	90	90	5	15	25
1254	921676	B18022035CCD	RICHARD AND JANICE MITCHELL	EXEMPT	90	90	5	14	
1255	651187	B18022035CCD	ZIRKLE,L L	EXEMPT	0	0	6	0	0
1256	800956	B18022035CCD	MICHAEL AND DOREEN BURKE	EXEMPT	85	0	6	0	0
1257	216634	B18022035CDA	JOHN W ADAMS	EXEMPT					
1258	642980	B18022035CDA	CHERYL AND LAWRENCE APPEL	EXEMPT	150	0	6	0	0
1259	649026	B18022035CDA	DAVID ELDRIDGE	EXEMPT	95	85	6	22	30
1260	648118	B18022035CDA	KEVIN & PATRICIA MURPHY	EXEMPT	40	40	6	17	12
1261	648815	B18022035CDA	JOSEPH PETRO, JR.	EXEMPT	100	98	6	40	19
1262	507522	B18022035CDA	DARRELL & REBA HUFF	EXEMPT	40	40	5	12	14
1263	598242	B18022035CDA	TINA O'LOUGHLIN	EXEMPT	75	75	7	16	
1264	650105	B18022035CDA	CAMPBELL,C J	EXEMPT	0	0	6	0	20
1265	207276	B18022035CDA	JOSEPH HANCOCK	EXEMPT	100	100	5	18	
1266	225279	B18022035CDB	ALFREDO LUCERO MORALES	EXEMPT	85	85	7	14	
1267	502355	B18022035CDB	STOECKIS,D	EXEMPT	90	90	6	18	0
1268	525942	B18022035CDB	RITTENBERG, BONNIE,	EXEMPT	85	85	5	15	35
1269	502519	B18022035CDB	TREAS,W E	EXEMPT	90	90	6	18	0
1270	920584	B18022035CDB	PATRICK BIENIEWSKI	EXEMPT	90	88	5	11	
1271	205469	B18022035CDB	EDWARD D. HORST	EXEMPT	85	80	5	15	
1272	537129	B18022035CDC	YONEY, WAYNE,P	EXEMPT	85	85	5	15	25
1273	642152	B18022035CDC	RUTH H. JONES	EXEMPT	90	90	6	12	35
1274	566903	B18022035CDC	RODNEY D. & JONI L. TOWER	EXEMPT	85	80	5	18	
1275	643514	B18022035CDC	ROBERT ALAN & PAULA LYNN HOPKINS	EXEMPT	118	118	6	35	24
1276	643515	B18022035CDC	CLEVINGER,C C	EXEMPT	85	85	6	13	25
1277	532763	B18022035CDC	DE GAYNER, TONY,	EXEMPT	90	90	5	17	20
1278	630870	B18022035CDD	JOHN W GOODMAN & JAN A HJORT	EXEMPT	80	80	4	30	12
1279	504716	B18022035CDD	PATRICK D. POWELL	EXEMPT	95	95	5	15	0
1280	650013	B18022035CDD	CONCES,D E	EXEMPT	80	0	6	14	0
1281	808258	B18022035CDD	JANICE CAMPOS	EXEMPT					
1282	649025	B18022035CDD	HILTON,S J	EXEMPT	65	60	4	0	35
1283	914149	B18022035CDD	DONALD CARD	EXEMPT	85	85	5	12	16
1284	637541	B18022035D00	AGEE,J W	EXEMPT	0	0	6	0	0
1285	646341	B18022035D00	YONEY, WAYNE,P	EXEMPT	30	75	4	0	0
1286	646342	B18022035D00	YONEY, WAYNE,P	EXEMPT	36	80	4	0	0
1287	646343	B18022035D00	YONEY, WAYNE,P	EXEMPT	30	60	4	0	0
1288	637542	B18022035D00	AGEE,J W	EXEMPT	65	65	6	30	0
1289	216010	B18022035DAA	NICHOLAS & JESSICA SESSIONS	EXEMPT					
1290	218138	B18022035DAA	NICHOLAS & JESSICA SESSIONS	EXEMPT	78	78	5	15	18
1291	215542	B18022035DAA	STEVEN & CHARLOTTE MUELL	EXEMPT	87	87	5		35
1292	211721	B18022035DAA	NICHOLAS AND JESSICA SESSIONS	EXEMPT	85	85	5	27	
1293	211765	B18022035DAA	DEBORAH FLOYD	EXEMPT	85	85	5	27	
1294	204318	B18022035DAB	MARGARET WHITE	EXEMPT					
1295	539628	B18022035DAB	DONALD RIDDLE	EXEMPT	85	85	5	12	25
1296	642212	B18022035DAB	MUNOZ,B	EXEMPT	0	0	0	0	0
1297	210110	B18022035DAB	FERNANDO DIBATTISTA	EXEMPT	80	80	7	10	
1298	204342	B18022035DAB	MARGARET WHITE	EXEMPT					
1299	526249	B18022035DAB	HATFIELD, STEVEN,	EXEMPT	0	0	0	0	0
1300	585369	B18022035DAC	JEANEEN ZAHOROWSKI	EXEMPT	75	75	5	15	25
1301	650883	B18022035DAD	CARL TAKAYESU	EXEMPT	88	88	6	14	12
1302	206763	B18022035DAD	BRIAN GRIFFITH	EXEMPT	80	80	5	12	25

1303	925159	B18022035DAD	KELLY AND CAROLYN DORAN	EXEMPT	100	95	5	13	
1304	649177	B18022035DAD	DAVID WAYNE SMITH JR.	EXEMPT	86	86	6	14	12
1305	650364	B18022035DAD	STRINGFELLOW,T L	EXEMPT	84	74	80	12	30
1306	212991	B18022035DBA	THOMAS BRIGHT	EXEMPT	85	85	5	15	25
1307	810474	B18022035DBA	SAMUEL D & LISA A EILAR	EXEMPT	40	40	4	14	
1308	211331	B18022035DBB	PAUL & CLIREAN HOBSON	EXEMPT					
1309	807533	B18022035DBB	JAMES & AVON FOLEY	EXEMPT	0	0	6	0	35
1310	216579	B18022035DBB	PAUL HOBSON	EXEMPT	85	85	5	15	
1311	225148	B18022035DBB	JAVIER & CECILIA DIAZ	EXEMPT	85	85	7	16	
1312	925906	B18022035DBB	JEREMY AND COLLEEN SMITH	EXEMPT	80	85	5	15	25
1313	505132	B18022035DBC	LELAND FANNING	EXEMPT	86	86	5	12	25
1314	202321	B18022035DBD	TOM RAMIREZ	EXEMPT	85	85	5	12	25
1315	637150	B18022035DCA	GILBERT, C W	EXEMPT	65	65	6	25	30
1316	203849	B18022035DCA	ARMANDO NAVA	EXEMPT	85	85	5	20	
1317	925173	B18022035DCA	QUENTIN ROBERTS	EXEMPT	90	88	5	12	
1318	925158	B18022035DCA	KELLY DORAN	EXEMPT	90	88	5	12	
1319	532580	B18022035DCA	GULLOTO, JOE,	EXEMPT	85	85	5	18	0
1320	574653	B18022035DCA	PHILLIPS	EXEMPT					
1321	544010	B18022035DCB	DONALD AND ROSE COOLEY	EXEMPT	85	85	5	12	0
1322	505187	B18022035DCB	JASON & CARLY ATCHLEY	EXEMPT	100	100	6	13	25
1323	507869	B18022035DCC	HATFIELD,S D	EXEMPT	85	85	5	12	0
1324	927502	B18022035DCC	KELLY DORAN	EXEMPT	105	101	5	12	
1325	927501	B18022035DCC	KELLY DORAN	EXEMPT	106	101	5	11	
1326	927503	B18022035DCC	KELLY DORAN	EXEMPT	105	95	5	11	
1327	927504	B18022035DCC	KELLY DORAN	EXEMPT	104	101	5	10	
1328	637543	B18022035DCC	JOSE AND ERICA SALAZAR	EXEMPT	48	48	2	30	0
1329	519576	B18022035DCD	DAVID & LISA HELDRETH	EXEMPT	85	80	5	12	0
1330	543726	B18022035DDA	DAUGHERTY, DONALD,R	EXEMPT	0	0	0	0	0
1331	646744	B18022035DDA	HESS, JONATHAN,F	EXEMPT	40	40	4	20	0
1332	646745	B18022035DDA	NOLAND,S C	EXEMPT	70	70	6	18	1
1333	543725	B18022035DDA	DAUGHERTY, DONALD,R	EXEMPT	0	0	0	0	0
1334	218680	B18022035DDA	FRED HESS	EXEMPT	78	76	5	15	20
1335	650848	B18022035ddb	WILDE,R N	EXEMPT	80	80	6	25	12
1336	649368	B18022035DDC	LUCAS,R	EXEMPT	75	75	6	16	25
1337	807303	B18022035DDC	GORDON ELLIS HARRIS	EXEMPT	0	0	0	0	33
1338	913148	B18022035DDD	BRANDON BOHANNON	EXEMPT	87	87	5	14	25
1339	645287	B18022035DDD	NEWLAND,D L	EXEMPT	85	85	6	85	30
1340	503796	B18022035DDD	BREITKOPF,A A	EXEMPT	100	100	5	15	0
1341	644788	B18022035DDD	ALBERT EDWARD TRACY, III	EXEMPT	85	85	6	12	0
1342	624059	B18022035DDD	MOHAVE VLY RIDNG CLB,	EXEMPT	90	80	8	13	0
1343	927417	B18022035DDD	JOSH STEWART	EXEMPT	105	101	5	12	
1344	511345	B18022036CCC	FORT MOHAVE TRIBE,	EXEMPT	84	84	5	10	15
1345	800161	B19021010DCC	KUNKEL,C W	EXEMPT	1100	1100	6	600	8
1346	576570	B19021030ACA	SUN GULL CORP C/O FRED VOLINI	EXEMPT	452				
1347	602851	B19022002DAD	MOHAVE COMM COLLEGE,	EXEMPT	302	302	8	113	35
1348	540553	B19022009CAA	KUMM, ALAN,	EXEMPT	0	0	0	0	0
1349	559858	B19022010ADA	CITY OF BULLHEAD CITY	EXEMPT	75	75	5	23	35
1350	642479	B19022011BDD	ST JOHNS LUTHERAN,	EXEMPT	100	100	6	60	25
1351	86731	B19022011BDD	ST JOHNS LUTHERAN,	EXEMPT	100	100	6	60	25
1352	806582	B19022011DCA	DOTTINI, ROBERT,I	EXEMPT	80	0	6	0	0
1353	564530	B19022011DD0	HALL, JAY,	EXEMPT	0	0	0	0	0
1354	500888	B19022013CAB	HORNIDGE,F T	EXEMPT	0	0	0	0	0
1355	525302	B19022013CBD	PAUL MADDOX	EXEMPT	75	75	5	18	0
1356	540422	B19022013CCC	EMORY, JAMES,	EXEMPT	0	0	0	0	0
1357	500886	B19022013DBA	EVANS,M L	EXEMPT	340	340	6	300	30
1358	505026	B19022013DCA	NICKEL,B	EXEMPT	37	37	6	19	25
1359	505126	B19022013DCD	HATCH, JOE & SHIRLEY,	EXEMPT	380	380	6	280	0
1360	510082	B19022013DDD	MAURO,R	EXEMPT	40	40	5	8	15
1361	632402	B19022014000	MCDougALL & BURGASS,	EXEMPT	148	148	6	101	10
1362	644236	B19022014000	LOUREIRO,M	EXEMPT	141	141	6	110	25
1363	523205	B19022014ABA	SHEILA BROWN	EXEMPT	220	220	5	180	25
1364	623375	B19022014ABA	CHRISTINE DONOVAN	EXEMPT	300	300	6	275	14

1365	525226	B19022014ABA	WAYNE, KENNETH,	EXEMPT	280	280	5	200	15
1366	531647	B19022014ABA	GEORGE R. & MARTHA E. LYMAN	EXEMPT	270	270	5	215	35
1367	646189	B19022014ABC	MATSON, R F	EXEMPT	242	240	6	180	7
1368	514769	B19022014ABC	CHARLES N. HARTT	EXEMPT	240	240	5	200	35
1369	513306	B19022014ABC	MARK A WUNKER	EXEMPT	260	260	5	215	35
1370	552623	B19022014ABD	SHIMPA, RON,	EXEMPT	0	0	0	0	0
1371	519254	B19022014ABD	DUNHAM, DAVID,C	EXEMPT	0	0	0	0	0
1372	507966	B19022014ABD	MC KALIT,M B	EXEMPT	260	26	5	210	25
1373	598893	B19022014ACA	MIKE & SUNNI ROSE	EXEMPT					
1374	501736	B19022014ACC	SISSOM,T	EXEMPT	200	200	6	140	0
1375	528290	B19022014ADC	DAWSON, GIFFORD,	EXEMPT	170	167	6	145	15
1376	646005	B19022014B00	J & L FAMILY TRUST,	EXEMPT	185	0	8	150	20
1377	621724	B19022014B00	MCDOUNGALL,R	EXEMPT	148	148	6	101	0
1378	801208	B19022014B00	RAMAY,R A	EXEMPT	140	120	6	110	1
1379	641280	B19022014BBB	GREG RAVEN	EXEMPT	0	0	0	0	0
1380	643040	B19022014BBB	CHRIS GEIGER	EXEMPT	147	147	6	110	25
1381	629372	B19022014BBC	WARDWELL, HERBERT,V	EXEMPT	137	137	6	35	35
1382	633479	B19022014BC0	JONES, OTHO & MARY,	EXEMPT	140	140	8	90	12
1383	597239	B19022014BDA	THELMA N. HIRSCHENHOFER	EXEMPT	205	205		150	
1384	645193	B19022014BDA	NANCY P RYAN	EXEMPT	200	200	6	150	30
1385	219300	B19022014BDB	ROBERT & SANDRA MORSE	EXEMPT	200	200	5	148	25
1386	528687	B19022014BDC	HORVATH, ART,	EXEMPT	174	174	9	147	18
1387	527186	B19022014CAA	BRYAN & TAMRA GARRETT	EXEMPT	195	195	5	155	25
1388	917909	B19022014CAA	VIRGINIA MONTGOMERY	EXEMPT	75	75	5	15	25
1389	527837	B19022014CBD	GENOVESE, GARY,A	EXEMPT	90	0	6	0	0
1390	642478	B19022014CDD	CARL & PEGGY OSBORNE	EXEMPT	125	125	7	20	10
1391	645031	B19022014DBB	CHILDS,B L	EXEMPT	190	190	6	160	25
1392	507751	B19022014DCB	BROWN,R	EXEMPT	180	180	5	150	35
1393	507682	B19022014DCB	LINDA WECK	EXEMPT	165	165	5	140	25
1394	210498	B19022014DDC	ERIC ROSE	EXEMPT					
1395	650632	B19022015000	FOSTER,D R	EXEMPT	185	185	6	150	22
1396	650022	B19022015000	POTTEET, WM&LANCE,	EXEMPT	120	0	10	60	11
1397	624556	B19022015000	CHARREY,J J	EXEMPT	160	0	6	0	35
1398	646966	B19022015000	DEATLEY & HALD,	EXEMPT	66	66	6	20	1
1399	649363	B19022015000	ENNES,J	EXEMPT	120	120	6	70	35
1400	646965	B19022015000	DEATLEY & HALD,	EXEMPT	66	66	6	20	1
1401	621698	B19022015000	POTTEET, WM & LANCE,	EXEMPT	120	120	8	60	20
1402	627592	B19022015000	RIO INVESTMENT CO	EXEMPT	0	0	0	0	0
1403	629677	B19022015000	PORTER, LIN,	EXEMPT	150	150	6	50	25
1404	642392	B19022015A00	BRESCIANI,L	EXEMPT	100	0	0	0	0
1405	611236	B19022015A00	SEREBRENIKOFF-BANUEL,	EXEMPT	0	0	0	0	0
1406	805419	B19022015AA0	ROCHE, WILLIAM,	EXEMPT	120	0	6	100	1
1407	510163	B19022015AA0	PATRICK & JERYL KLINGEL	EXEMPT	140	140	6	70	20
1408	228852	B19022015ABA	BRIAN & AMY GORRELL	EXEMPT	125	120	7	14	
1409	217976	B19022015ABA	GLENN BRANSON	EXEMPT					
1410	930841	B19022015ABB	SUSAN AND JAMES WHITING	EXEMPT	169	169	5	90	
1411	596112	B19022015ABB	DEWITT & PATRICIA FOOTE	EXEMPT					
1412	922782	B19022015ABB	ANTHONY AND EMMA SALARI	EXEMPT	160	142	5	94	
1413	527543	B19022015ABB	DANIEL ANCHONDO	EXEMPT	100	100	6	26	0
1414	505320	B19022015ABB	KEN K FOURNIER	EXEMPT	115	115	6	84	25
1415	551428	B19022015ABB	DANIEL T SOUDER	EXEMPT	115	115	5	85	0
1416	239530	B19022015ABC	JUDY AND LOUIS BRUNOW	EXEMPT					
1417	927413	B19022015ABC	CHRISTOPHER AND CHARLENE LUND	EXEMPT	160	151	5	84	
1418	218052	B19022015ABC	CASSANDRA LUND	EXEMPT	138	120	7	80	
1419	927414	B19022015ABD	CHRISTOPHER AND CHARLENE LUND	EXEMPT	160	151	5	85	
1420	912966	B19022015ABD	MICHAEL J. WYNN	EXEMPT	120	120	5	82	25
1421	920971	B19022015ABD	LUIS CANEL	EXEMPT	160	150	6	93	
1422	809971	B19022015ACA	RANDALL AND BRANDY BLOCK	EXEMPT	120	120	7	88	25
1423	220985	B19022015ACA	EVA M. SMITH	EXEMPT	146	146	5	82	
1424	631326	B19022015ACA	WISE,A	EXEMPT	138	138	6	118	35
1425	633478	B19022015ACA	FRED & TRESA BRUNOW	EXEMPT	120	120	8	80	12
1426	922578	B19022015ACA	FRED AND TRESA BRUNOW	EXEMPT	160	160	5	92	16

1427	601107	B19022015ACA	CAROL J. MEIER	EXEMPT	130	130	6	100	35
1428	923653	B19022015ACB	CARY BANK	EXEMPT	160	156	5	89	
1429	927415	B19022015ACB	CHRISTOPHER AND CHARLENE LUND	EXEMPT	175	175	5	80	
1430	927335	B19022015ACB	WILLIAM AND VYETTE PESCHELT	EXEMPT	175	175	5	80	16
1431	228104	B19022015ACC	JAMES DE SOUZA	EXEMPT	146	146	5	79	
1432	810257	B19022015ACD	WILLIAM A HARLESS	EXEMPT			8		
1433	205838	B19022015BAA	ROBERT L LARIMER	EXEMPT					
1434	540813	B19022015BAC	WILSON, GARY,E	EXEMPT	125	120	5	65	0
1435	571789	B19022015BAC	MARCO MORGA	EXEMPT	113	113	5	84	
1436	215968	B19022015BBB	DON & JOYCE HUFT	EXEMPT	159	159	5	87	
1437	642098	B19022015BBC	JAMES, E J	EXEMPT	108	108	6	80	24
1438	210900	B19022015BBD	DIETER G BUSCH	EXEMPT					
1439	921961	B19022015BCA	CHARLENE LUND	EXEMPT	160	160	5	93	25
1440	85817	B19022015BDB	WISE,A	EXEMPT	130	130	6	95	0
1441	582196	B19022015BDB	CHERYL LYNN COPE	EXEMPT	125	120	5	85	
1442	522064	B19022015BDC	GULLAND RONALD,	EXEMPT	120	120	5	75	16
1443	204495	B19022015BDC	ERNIE SEVERSON	EXEMPT	125	125	5	75	25
1444	543478	B19022015BDC	SNIDER, RICHARD,	EXEMPT	125	125	5	80	25
1445	541389	B19022015BDD	NEDELEC, ALICE,	EXEMPT	125	125	5	0	20
1446	543654	B19022015BDD	ANDREW LEE AUNE	EXEMPT	125	125	5	80	0
1447	527522	B19022015CAA	WOLFORD, ROGER,R	EXEMPT	125	125	5	85	25
1448	520363	B19022015CAA	JOHNSON, DAVE & JODY,	EXEMPT	140	140	5	110	35
1449	570789	B19022015CAB	DARL MESSNER	EXEMPT					
1450	533627	B19022015CAB	GLEN & SUSAN O. KADRMAS	EXEMPT	125	125	5	75	20
1451	585370	B19022015CAB	WILLIAM POTTEET	EXEMPT	125	125	5	80	
1452	503945	B19022015CAC	BRACKEN,W	EXEMPT	110	110	6	85	25
1453	503958	B19022015CAC	BRACKEN,W	EXEMPT	0	0	0	0	0
1454	593915	B19022015CAC	SHAWN E MACK	EXEMPT	125	125	5	78	
1455	523364	B19022015CAD	ARMIN STANGE	EXEMPT	125	125	5	0	35
1456	629525	B19022015CBA	GERD BUSCH	EXEMPT	200	0	10	0	0
1457	592975	B19022015CBD	NICHOLAS J PICCONI	EXEMPT	120	120	5	93	
1458	214142	B19022015CBD	RICHARD VERELLEN	EXEMPT	128	128	7	95	
1459	531314	B19022015CCA	BRANT, MICHAEL,	EXEMPT	100	100	5	80	25
1460	805221	B19022015CCC	ROBERT J BURLANDO	EXEMPT	110	110	10	30	30
1461	601505	B19022015CCC	HURT,H A	EXEMPT	122	122	6	70	25
1462	646937	B19022015CCC	HURT,H A	EXEMPT	122	122	6	80	25
1463	500819	B19022015CCC	ASKEW,W M	EXEMPT	120	120	6	80	25
1464	506739	B19022015CDA	STALLINGS,D	EXEMPT	120	120	6	65	25
1465	524617	B19022015CDB	ROHNER, WILLIAM,	EXEMPT	110	110	5	75	0
1466	565740	B19022015CDC	SHIRLEY CORRIE	EXEMPT	123	123	5	83	
1467	85378	B19022015CDD	MARVIN M BRANDT	EXEMPT	110	110	6	90	0
1468	524138	B19022015CDD	BARRIOS, LEO,	EXEMPT	105	105	5	80	35
1469	509612	B19022015CDD	CASACOR INC,	EXEMPT	140	140	5	90	18
1470	629727	B19022015D00	JAMES & KANDY ROE	EXEMPT	100	0	0	0	0
1471	204286	B19022015DAB	LARRY J. & KATHERINE E. HARTSUIKER	EXEMPT	125	125	5	86	25
1472	201768	B19022015DAB	ABEL & MARGARITA TALAMANTES	EXEMPT	125	125	5	86	
1473	621684	B19022015DAC	LANCE & LINDA ARBOGAST	EXEMPT	130	130	8	90	25
1474	621710	B19022015DAC	JASON M. MUCHMORE	EXEMPT	130	130	6	90	35
1475	923840	B19022015DAC	LIN AND KATHLEEN PORTER	EXEMPT	160	150	5	95	25
1476	86341	B19022015DAC	BRANDON J. & KARISSA ANN STANLEY	EXEMPT	120	120	6	90	0
1477	202320	B19022015DAC	DOUGLAS L HAHL	EXEMPT	120	120	5	80	
1478	216295	B19022015DAC	JAMES B MOORE, TTEE	EXEMPT	163	153	7	95	
1479	521197	B19022015DAC	JASON M. MUCHMORE	EXEMPT	125	125	5	75	35
1480	601932	B19022015DBA	CARL SCOTT WELLS	EXEMPT	135	130	6	0	0
1481	611450	B19022015DBB	OVERMYER ET AL,G H	EXEMPT	135	0	6	0	0
1482	807253	B19022015DBB	PHILIP & APRIL HAMILTON	EXEMPT	125	125	6	0	25
1483	500353	B19022015DBB	ANN M & ROGER G KASIK	EXEMPT	120	120	6	90	0
1484	911961	B19022015DBC	LYNN BITTERMAN	EXEMPT	127	127	5	78	16
1485	629320	B19022015DBC	IDS INVESTMENTS DEV SOLUTIONS	EXEMPT	160	140	6	110	20
1486	922579	B19022015DBC	DEVIN AND ASHLEY CANTARANO	EXEMPT	160	160	5	82	
1487	240341	B19022015DBC	JUAN & CAROLYN LOPEZ	EXEMPT	145	143	5	80	
1488	920937	B19022015DBC	WILLIAM AND TANYA STARKEY	EXEMPT	160	144	6	83	

1489	926217	B19022015DBD	LEON LEU / TONY SCHWARTING	EXEMPT	160	155	5	90	
1490	918292	B19022015DCA	BARRY MESSNER	EXEMPT	155	142	7	90	
1491	577925	B19022015DCA	DONAL & SANDRA SHEETS	EXEMPT	125	120	5	85	25
1492	502093	B19022015DCA	CHRISTOPHER LUND	EXEMPT	120	120	6	90	0
1493	505465	B19022015DCA	SCOTT G. SULLIVAN	EXEMPT	140	140	6	90	25
1494	537787	B19022015DCA	BOEHRNSEN & RODRIGUEZ	EXEMPT	135	135	5	85	0
1495	87249	B19022015DCB	OWENS,R	EXEMPT	120	120	6	90	0
1496	622677	B19022015DCB	SEDLOCK, ROBERT,L	EXEMPT	120	120	6	90	32
1497	518493	B19022015DCB	BRADLEY D. & BARBARA HILL	EXEMPT	100	100	5	83	18
1498	645019	B19022015DCC	RALPH & SANDRA DYCHES	EXEMPT	123	110	6	80	25
1499	647670	B19022015DCD	ANTHONY M. AND CHRISTINA M. CORTESE	EXEMPT	120	120	6	80	25
1500	806384	B19022015DCD	MAVERIK COUNTRY,	EXEMPT	125	0	5	0	0
1501	224015	B19022015DCD	LARRY D. AND WANDA J. MANSKER	EXEMPT	120	120	6	82	
1502	238905	B19022015DDB	MARVIN POPEJOY	EXEMPT	240	240	4	86	
1503	916342	B19022015DDB	GARY BAYLIS	EXEMPT					
1504	205334	B19022015DDD	SARA AND AMY CONSOLE SINATRA	EXEMPT	137	137	5	78	25
1505	528289	B19022015DDD	SCHOOMER, ELI,	EXEMPT	125	125	6	72	0
1506	507317	B19022016CCB	BRIMLOW,D	EXEMPT	120	120	6	70	0
1507	508891	B19022022AAA	MRS MARCELLA S PAUL	EXEMPT	150	150	6	80	35
1508	650707	B19022022BCD	PHENIX,L R	EXEMPT	126	126	6	95	10
1509	547742	B19022022DAA	LANGSTRAAT, C.T.,	EXEMPT	178	178	5	155	0
1510	643636	B19022023000	CARROLL,J	EXEMPT	165	150	8	145	31
1511	644108	B19022023000	HALVERSON,K E	EXEMPT	180	180	6	150	15
1512	505835	B19022023AAB	HEALD,F	EXEMPT	165	165	5	115	25
1513	518143	B19022023AAC	WELCH, JAMES,J	EXEMPT	170	170	5	130	30
1514	513916	B19022023AAC	RICHARDS, FLOYD,	EXEMPT	180	180	6	105	25
1515	591274	B19022023ACA	LLOYD R MAY TRUST	EXEMPT	175	170	5	131	
1516	525768	B19022023ACA	SESSMA, EDWARD,A	EXEMPT	165	165	5	129	25
1517	923330	B19022023ACA	RICHARD MORGAN AND JOANN ELLERO	EXEMPT	210	200	7	146	
1518	213094	B19022023ACA	RICHARD MORGAN	EXEMPT					
1519	923288	B19022023ACB	DOUG VEITH	EXEMPT	210	200	7	147	
1520	810249	B19022023ACB	FRANK HUDSON	EXEMPT					
1521	508082	B19022023ACB	GELLESPIE,H	EXEMPT	131	131	6	0	13
1522	927416	B19022023ACB	RICHARD GIBSON	EXEMPT	210	202	5	125	
1523	644085	B19022023ACB	BECK, ROGER & M,	EXEMPT	170	170	6	150	0
1524	508081	B19022023ACB	PALUZZI,A	EXEMPT	150	150	6	90	20
1525	503214	B19022023ACC	ARRON,I	EXEMPT	0	0	0	0	0
1526	911334	B19022023ACC	DENNIS THOMPSON	EXEMPT	240	185	5	122	20
1527	521497	B19022023ACC	RADILLA, TONY,	EXEMPT	155	155	5	110	35
1528	514195	B19022023ACC	JOHNSON, JIM,	EXEMPT	175	170	5	115	35
1529	526600	B19022023ACD	DULIN, ROBERT JR.,	EXEMPT	135	135	5	100	29
1530	200743	B19022023ACD	RICHARD WEILER	EXEMPT	175	175	5	126	
1531	508499	B19022023ACD	PAULETTA,T	EXEMPT	160	160	5	135	0
1532	539394	B19022023ACD	REHEIS, DANIEL,P	EXEMPT	0	0	0	0	0
1533	509795	B19022023ACD	JEFFERY STEPHEN HARNICK	EXEMPT	145	145	6	120	0
1534	523333	B19022023ADA	MASON, JOHN & B.,	EXEMPT	220	220	5	180	25
1535	230589	B19022023ADA	RICHARD J. & VALERIE A. HOREY	EXEMPT	260	249	5	185	16
1536	923227	B19022023ADB	GEMINI LAND TRUST	EXEMPT	235	230	7	165	
1537	923719	B19022023ADB	STEVEN AND SANDRA MITCHELL	EXEMPT	235	220	5	150	
1538	505326	B19022023ADB	RANDELL CAVANAH	EXEMPT	195	195	5	150	20
1539	507686	B19022023ADB	TINKCOM,L	EXEMPT	180	180	5	150	25
1540	544573	B19022023ADB	BRANDI ADAMS	EXEMPT	0	0	0	0	0
1541	519224	B19022023ADC	LARRY & JUDITH DIETRICH	EXEMPT	145	145	5	110	35
1542	201483	B19022023ADC	MICHAEL & SUZANNE KISSICK	EXEMPT	193	193	5	138	
1543	521159	B19022023ADC	OVESON, WILFRED,	EXEMPT	175	0	5	120	25
1544	596701	B19022023ADD	LARRY KELLEY	EXEMPT	195	195	5	150	25
1545	527784	B19022023ADD	JACK SIMON JR.	EXEMPT	195	195	5	135	25
1546	238285	B19022023ADD	COLIN & SHERREE HURST	EXEMPT	310	302	5	202	
1547	210806	B19022023ADD	ELOUISE A JOYNER	EXEMPT					
1548	508309	B19022023ADD	PACE,E	EXEMPT	0	0	0	0	0
1549	524299	B19022023ADD	JAMES & WILLA MORRISON	EXEMPT	255	255	5	205	20
1550	913451	B19022023ADD	SANDRA KAY ALOJADO	EXEMPT	302	302	8	235	

1551	647495	B19022023BAA	ANSEL,W	EXEMPT	157	157	6	120	35
1552	806940	B19022023BAA	JOHN ZINGGELER	EXEMPT	160	140	6	100	60
1553	505930	B19022023BAA	AARON CARROLL	EXEMPT	155	155	5	130	25
1554	647496	B19022023BAA	WESTMORELAND,C R	EXEMPT	147	140	6	120	26
1555	519105	B19022023BAB	HECTOR DE LA CRUZ	EXEMPT	155	155	5	110	25
1556	521418	B19022023BAB	CESAR DIAZ ELIAS	EXEMPT	155	155	5	92	25
1557	500081	B19022023BAB	RICHARD LACHMAN	EXEMPT	160	160	6	110	35
1558	644644	B19022023BAB	KENYON F & DOROTHY PETERSON	EXEMPT	0	0	0	0	0
1559	504958	B19022023BAC	HOLLIDAY,L	EXEMPT	168	168	5	123	20
1560	504959	B19022023BAD	SALENA MUNOZ	EXEMPT	140	140	5	115	15
1561	642892	B19022023BAD	CARROLL,J	EXEMPT	165	152	8	145	31
1562	222967	B19022023BAD	HARRY KLEMM	EXEMPT	180	180	7	140	
1563	926149	B19022023BAD	SCOTTY AND CAROL HAYES	EXEMPT	185	185	5	132	15
1564	922974	B19022023BAD	BETTY LOU THOMPSON	EXEMPT	185	183	5	144	
1565	522856	B19022023BAD	GERHARD & PAMELA KLEMM	EXEMPT	145	145	5	125	25
1566	85492	B19022023BBA	FISCUS,A	EXEMPT	180	180	6	140	0
1567	647513	B19022023BBA	FISCUS,A	EXEMPT	180	180	6	150	0
1568	502830	B19022023BBA	NASH,R	EXEMPT	160	160	4	100	25
1569	603051	B19022023BBB	BLANKENSHIP,E D	EXEMPT	150	130	6	90	30
1570	553105	B19022023BDB	KOONTZ, EDWARD,	EXEMPT	185	185	5	145	0
1571	518373	B19022023BDD	BLUE, RONALD,	EXEMPT	92	92	5	59	35
1572	509977	B19022023BDD	BUTRUM,R	EXEMPT	110	110	5	75	15
1573	511580	B19022023BDD	FEDDEN,C	EXEMPT	88	88	5	59	30
1574	501537	B19022023CBB	HARTLEY,K G	EXEMPT	153	153	6	100	0
1575	502758	B19022023CBB	KING, WAYNE,	EXEMPT	155	155	6	103	20
1576	809736	B19022023CCC	ARROWHEAD RANCH MANUFACTURED HOME COMMUNITY, LLC	EXEMPT	130				
1577	599544	B19022023CDA	HOOVER QUALITY HOMES	EXEMPT	180	175	5	150	
1578	569376	B19022023DAB	GEMINI LAND TRUST	EXEMPT	225	220	5	180	
1579	507086	B19022023DBA	FREMAN, DUANE,	EXEMPT	240	220	6	180	27
1580	507520	B19022023DCB	WHEELER, MAX,K	EXEMPT	175	175	5	130	25
1581	520615	B19022023DCC	OSBORNE, KENNETH & C,	EXEMPT	140	140	5	110	20
1582	521990	B19022023DCD	WILLIAM & COSTELLA BROWN	EXEMPT	165	165	5	110	30
1583	217977	B19022023DDC	CASEY WAYNE PARENTI	EXEMPT	200	185	7		
1584	216065	B19022023DDC	LORENZO TERZO	EXEMPT	225	225	5	145	
1585	221797	B19022023DDC	CASEY WAYNE PARENTI	EXEMPT					
1586	646332	B19022024AA0	GAGE,L	EXEMPT	50	50	6	16	30
1587	650607	B19022025CD0	CAROL & EDWARD WILSON	EXEMPT	200	0	6	160	10
1588	519104	B19022025CDC	JAMES & VIRGINIA BUCHHOLZ	EXEMPT	260	260	5	195	35
1589	922946	B19022025DBB	ROGER AND BROOKE NELSON	EXEMPT	260	250	5	200	
1590	621706	B19022026000	DIANE MANDAP	EXEMPT	135	135	6	55	0
1591	601743	B19022026A00	PALOMAREZ,L E	EXEMPT	140	130	1	120	24
1592	506130	B19022026AAB	CHRISTIAN & JACQUALYN ROSE PETROVICH	EXEMPT	175	0	5	130	35
1593	522053	B19022026AAB	WILLIAM A. & BERNADETTE M. WALLACE	EXEMPT	158	158	5	135	35
1594	504502	B19022026AAB	ROGER & BROOKE NELSON	EXEMPT	175	175	5	125	10
1595	641327	B19022026AAB	HOUSTON,D W	EXEMPT	164	140	6	80	20
1596	650482	B19022026ABA	JIM J & EDDE J KIRBY	EXEMPT	180	180	6	140	26
1597	929086	B19022026ABA	STEVEN AND TONYA SMITH	EXEMPT	185	181	5	130	
1598	629339	B19022026ABA	BERNSTIEN,R L	EXEMPT	180	180	6	150	0
1599	643043	B19022026ABC	STACY L. WESTRICK	EXEMPT	180	180	6	150	16
1600	601610	B19022026ABD	STEVEN SMITH	EXEMPT	180	180	6	140	10
1601	503318	B19022026ABD	PERSINGER, SHERRY,	EXEMPT	110	110	5	72	0
1602	510654	B19022026ABD	JONES TRUST DATED AUGUST 10, 2011	EXEMPT	196	196	5	130	35
1603	809008	B19022026ABD	FAY SANDERS	EXEMPT	180	180	7	125	
1604	503069	B19022026ABD	VANCE,T	EXEMPT	0	0	0	0	0
1605	524935	B19022026ACA	MOORE, HARRY,E	EXEMPT	155	155	5	100	15
1606	506608	B19022026ACB	GREER,R	EXEMPT	135	135	6	85	25
1607	208328	B19022026ACD	TAMMY L ELLMORE	EXEMPT	130	130	5	96	25
1608	528723	B19022026ACD	MARK R HEANEY	EXEMPT	150	135	6	100	15
1609	505539	B19022026ACD	MCMILLIAN,D	EXEMPT	137	137	6	91	30
1610	601487	B19022026ADA	COOK,J F	EXEMPT	130	0	6	0	0
1611	602288	B19022026ADB	LA MONTAGNE,F	EXEMPT	180	180	6	150	20
1612	529718	B19022026ADD	EWING, DARWOOD,	EXEMPT	0	0	0	0	0

1613	503435	B19022026ADD	RAYMOND & MARTHA HERNANDEZ	EXEMPT	135	135	5	115	10
1614	504874	B19022026ADD	CARY,D	EXEMPT	156	156	5	117	15
1615	648627	B19022026BAA	RICHARD T. MORGAN	EXEMPT	0	0	6	0	1
1616	648626	B19022026BAA	MILLER,E G	EXEMPT	120	0	6	0	0
1617	512425	B19022026BAB	WILLIAM & SUSAN GAYHART	EXEMPT	120	120	5	95	35
1618	533079	B19022026BAB	KELLOGG, KENNETH,	EXEMPT	125	125	5	75	18
1619	521713	B19022026BAB	MIKE AND KATHY CHERRY	EXEMPT	135	135	5	95	20
1620	517878	B19022026BAB	EDWIN G MORSCH AND	EXEMPT	115	115	5	80	20
1621	87455	B19022026BAC	DICK WICKSON	EXEMPT	120	120	6	90	0
1622	534758	B19022026BAC	STOUT, VIRGIL,L	EXEMPT	125	125	5	85	0
1623	204735	B19022026BAC	DON AND JULIE DEPRATO	EXEMPT					
1624	527321	B19022026BAC	AMAN LEROY AS TRUSTEE OF L & I AMAN REVOCABLE TRUST 11/2/2006 ET AL	EXEMPT	115	115	5	85	0
1625	537355	B19022026BAC	MARVIN & MONA DAVIDSON	EXEMPT	110	110	5	85	0
1626	521643	B19022026BAC	JOSEPH & CAROLINA MC NEAL	EXEMPT	115	115	5	70	20
1627	522054	B19022026BAC	LEONARD BINGHAM	EXEMPT	125	125	5	70	20
1628	649765	B19022026BAC	LARRY L & JOSEPHINE G SENS	EXEMPT	110	90	6	75	30
1629	925471	B19022026BAC	JOSEPHINE SENS	EXEMPT	135	132	5	91	16
1630	576312	B19022026BAC	GLORIA J GREEN	EXEMPT	125	125	5	88	25
1631	209635	B19022026BAD	BIRDSALL W CARLE	EXEMPT					
1632	517264	B19022026BAD	PIONEER INVESTMENTS & HOLDINGS, LLC	EXEMPT	125	125	6	85	0
1633	506424	B19022026BBA	HOLDER,D	EXEMPT	135	135	5	70	25
1634	809994	B19022026BBA	THOMAS & RHONDA CORNELL CORNELL FAMILY TRUST	EXEMPT	120	120	6	85	35
1635	512542	B19022026BBA	EDUARDO CASILLAS & MARIAN T. VARGAS	EXEMPT	120	120	6	65	20
1636	928923	B19022026BBA	TODD LEAVITT	EXEMPT	106	156	5	89	
1637	629321	B19022026BBC	WELLETTE,B J	EXEMPT	100	100	6	70	20
1638	641298	B19022026BBC	KING,J C	EXEMPT	100	100	6	80	19
1639	923236	B19022026BBC	TANCY COLBURN	EXEMPT	135	120	7	85	
1640	519798	B19022026BBD	THOMAS & RHONDA CORNELL CORNELL FAMILY TRUST	EXEMPT	135	135	5	85	35
1641	527523	B19022026BBD	PLOUGH, STEVE,	EXEMPT	110	110	5	85	0
1642	552906	B19022026BBD	ROGER DALE SCOTT	EXEMPT	135	130	5	85	25
1643	204774	B19022026BCA	HELEN M AND FRANCISCO MESTAS	EXEMPT	115	115	5	85	25
1644	642494	B19022026BCA	ANDREW KUBANDA	EXEMPT	113	113	6	40	20
1645	524618	B19022026BCC	SERRANO, ISABEL,	EXEMPT	125	125	5	75	35
1646	524137	B19022026BCC	MERCER, LAWRENCE,	EXEMPT	95	95	5	70	25
1647	516682	B19022026BDB	NORRIS, HARRY,	EXEMPT	135	135	5	85	0
1648	609330	B19022026BDD	DILLARD,C S	EXEMPT	130	130	8	90	35
1649	534914	B19022026BDD	WHEELER, RANDY,	EXEMPT	135	135	5	95	25
1650	641974	B19022026BDD	RAYMOND PROA & JACKIE FELIX	EXEMPT	107	0	8	0	30
1651	623355	B19022026CAA	WILLIAM & JOYCE SEARS DELANGIS	EXEMPT	123	123	8	60	25
1652	506166	B19022026CAA	SCOTT A & DEBBIE J BATES	EXEMPT	135	135	5	90	35
1653	529717	B19022026CAB	SKEWS, DONALD,	EXEMPT	135	135	5	80	35
1654	924379	B19022026CAC	KARL AND JANICE SCHUSTER	EXEMPT	145	140	5	83	20
1655	204479	B19022026CAC	JAMES ALLEN YUILL	EXEMPT	105		10		
1656	205040	B19022026CAC	VIDAEL A RODRIGUEZ LUJAN & ANGELICA RODRIGUEZ	EXEMPT	140	140	7	81	75
1657	504678	B19022026CAC	FIRST SOUTHERN,	EXEMPT	135	135	5	85	20
1658	85494	B19022026CBB	WARD,J	EXEMPT	140	140	6	110	0
1659	506554	B19022026CBB	NAT PREBLT HOUSE CO,	EXEMPT	116	116	5	80	0
1660	572497	B19022026CCB	ANDREW BISNAR	EXEMPT					
1661	501737	B19022026CCB	GERALD & MICHELE WEST	EXEMPT	120	120	6	80	0
1662	642011	B19022026CDA	RAY D. HELSEL	EXEMPT	130	130	6	90	0
1663	507998	B19022026CDA	PLAZA, MARILYN,	EXEMPT	140	140	5	95	35
1664	508217	B19022026CDA	GLEN & NANCY LINDBORG	EXEMPT	132	132	5	75	35
1665	503728	B19022026CDB	ANDERSEN,R	EXEMPT	120	120	6	90	25
1666	508466	B19022026CDC	WHITE,J R	EXEMPT	130	130	5	80	35
1667	237658	B19022026CDD	RONALD & MAUREEN BANKS	EXEMPT	160	150	6	82	
1668	514175	B19022026DAA	COOK, STEVE,	EXEMPT	140	140	5	115	35
1669	226830	B19022026DAA	DANIEL K. RENNER	EXEMPT	142	142	7	98	
1670	222730	B19022026DAA	PAT BURRIGHT	EXEMPT	160	160	7	100	30
1671	587073	B19022026DAA	EDWARD B. CRAWFORD	EXEMPT	145	140	5	110	
1672	607086	B19022026DAA	HARVICK,P W	EXEMPT	165	0	6	100	25
1673	215637	B19022026DAB	RALPH L. BLUNT	EXEMPT	135	135	5	102	16
1674	800120	B19022026DAB	WHITMORE,T R	EXEMPT	140	147	6	90	25

1675	500332	B19022026DAB	TOMAS,M	EXEMPT	140	140	6	110	30
1676	643361	B19022026DAB	HOLLETT & RHODES,	EXEMPT	0	0	0	0	0
1677	910617	B19022026DAB	THEODORE & ANITA WHITMORE	EXEMPT	160	160	5	102	
1678	528724	B19022026DAB	MARILYN NORRUP	EXEMPT	145	145	6	65	25
1679	540131	B19022026DAC	COXWORTH, CRAIG,B	EXEMPT	130	200	6	90	20
1680	923239	B19022026DAC	SHANNON AND DIANA SMITH	EXEMPT	160	160	7	104	
1681	589238	B19022026DAC	FELIX GONZALEZ	EXEMPT					
1682	917318	B19022026DAC	REID AND DIANA MCNALLY	EXEMPT	160	156	5	100	
1683	583076	B19022026DAC	DOUGLAS & ANNETTE SLOCOMBE	EXEMPT	125	120	5	105	18
1684	924445	B19022026DAC	KEVIN AND CYNTHIA MCADAMS	EXEMPT	160	156	5	100	18
1685	511628	B19022026DAC	ANTHONY, MARIE,F	EXEMPT	140	140	5	97	0
1686	640856	B19022026DAC	LEO CORBETT	EXEMPT	120	120	6	90	25
1687	645079	B19022026DAC	RYAN,P	EXEMPT	120	120	6	60	20
1688	925160	B19022026DAD	PATRICK JACKSON	EXEMPT	165	160	5	114	
1689	526472	B19022026DAD	BRIAN & BONITA MCKENNA	EXEMPT	125	125	6	100	16
1690	526908	B19022026DAD	GRANT M. & TESSA R. MOORE	EXEMPT	145	145	5	115	20
1691	809376	B19022026DAD	BARRY KOVEN	EXEMPT	125	6	6	90	25
1692	505040	B19022026DBA	JOHN & AMBER CALLAHAN	EXEMPT	140	140	5	88	0
1693	228521	B19022026DBA	ALLAN POMPA	EXEMPT	147	147	9	102	
1694	521925	B19022026DBA	RANDAN D. & MICHELLE A. PERRITT	EXEMPT	135	135	5	115	25
1695	509944	B19022026DBB	RUIZ,M	EXEMPT	140	140	5	95	23
1696	641970	B19022026DBB	PRICE,A H	EXEMPT	140	180	6	140	0
1697	228114	B19022026DBB	STEPHEN K. BELL	EXEMPT	150	148	7	98	
1698	641977	B19022026DBB	KRISTOPHER BROWN	EXEMPT	130	0	6	120	30
1699	518020	B19022026DBB	MARKWARDT, ANN,	EXEMPT	120	120	6	80	25
1700	512743	B19022026DBC	MELKON AND CELIA MELKONYAN	EXEMPT	140	140	6	80	35
1701	536418	B19022026DBC	SANDRA J. MAGUIRE	EXEMPT	135	135	5	95	25
1702	508743	B19022026DBC	SCHUSTER,K	EXEMPT	150	150	6	80	25
1703	230444	B19022026DBD	TERRY GRANT	EXEMPT	148	149	9	99	
1704	535994	B19022026DBD	EDWARD AND KATRINA WALTERS	EXEMPT	125	125	5	85	0
1705	562548	B19022026DBD	LARRY O. ENDERSON	EXEMPT	116	116	5	91	30
1706	216260	B19022026DBD	NORBERT BEMELMAN	EXEMPT	145	140	5	114	18
1707	918022	B19022026DBD	DALE AND TRACY BAKER	EXEMPT	163	159	7	90	
1708	642368	B19022026DBD	ANGELA BUJDOS	EXEMPT	137	120	6	85	0
1709	536486	B19022026DBD	ROBERT C RASMUSSEN AND	EXEMPT	130	130	5	85	0
1710	629707	B19022026DBD	LEININGER, DONALD,	EXEMPT	160	160	6	135	0
1711	603182	B19022026DCA	HEYER,FF	EXEMPT	160	160	6	100	20
1712	649467	B19022026DCA	SANDERS,DT	EXEMPT	147	147	6	0	0
1713	606900	B19022026DCA	RAYMOND R. & DEBORAH R. TRAUTWEIN	EXEMPT	160	160	6	100	20
1714	630813	B19022026DCB	CRAWFORD,F E	EXEMPT	150	0	6	0	25
1715	627366	B19022026DCB	RICHARD J. & EVELYN L. BURGESS	EXEMPT	145	145	6	120	20
1716	504394	B19022026DCB	ANN SELF LOWEN	EXEMPT	140	140	6	80	25
1717	509062	B19022026DCC	KENT JAY AND NANCY GRACE KIMBALL	EXEMPT	140	140	5	90	35
1718	566901	B19022026DCC	BOBBY W LA FONTAINE	EXEMPT					
1719	502934	B19022026DCC	CRON SR,J	EXEMPT	140	140	6	85	25
1720	519934	B19022026DCC	GUY WEBB	EXEMPT	135	135	5	85	0
1721	622607	B19022026DCC	THWAITS, J B	EXEMPT	125	120	6	25	25
1722	931193	B19022026DCC	KEVIN HALL	EXEMPT	163	161	5	102	
1723	531933	B19022026DCC	RYAN MICHAEL & NATASHA ALISON STOUT	EXEMPT	122	122	8	80	0
1724	509453	B19022026DCC	PRINGLE, SHERRY,L	EXEMPT	125	125	6	90	0
1725	647134	B19022026DCD	FEIL,D H	EXEMPT	140	140	6	100	15
1726	648629	B19022026DCD	RENEE MICHELLE CLEVINGER	EXEMPT	125	125	6	125	24
1727	507171	B19022026DCD	NICKERSON,R J	EXEMPT	135	135	5	101	20
1728	207217	B19022026DDA	KENNETH & ANGELA SPRING	EXEMPT	188	160	7	95	
1729	579328	B19022026DDA	BRANDON RATZLAFF	EXEMPT					
1730	514444	B19022026DBB	MCMILLAN, GLEN,	EXEMPT	140	140	5	115	0
1731	501975	B19022026DBB	ALLISON S. ZIEGLER	EXEMPT	140	100	6	100	0
1732	502938	B19022026DDC	ACHZIGER, LARRY,D	EXEMPT	140	140	6	95	25
1733	922358	B19022026DDC	MICHAEL BECKER	EXEMPT	165	165	5	102	25
1734	507170	B19022026DDC	FRANK AND MARILYN ADAMS STERNBERG	EXEMPT	135	135	5	100	35
1735	642102	B19022026DDC	MCMILLAN,W A	EXEMPT	80	0	6	0	0
1736	510682	B19022026DDC	JOHN & GLORIA BELL	EXEMPT	140	140	5	90	0

1737	637604	B19022026DDC	JOSE ANGEL LOERA	EXEMPT	140	140	6	100	25
1738	637603	B19022026DDC	JOSE ANGEL LOERA	EXEMPT	140	140	6	100	25
1739	505203	B19022026DDD	DUNHAM,M	EXEMPT	200	200	6	170	34
1740	220104	B19022026DDD	HENRY CASTRO	EXEMPT					
1741	213774	B19022026DDD	SAMUEL SERRANO	EXEMPT					
1742	610913	B19022026DDD	LAXSON ET AL,E L	EXEMPT	165	165	6	129	35
1743	520496	B19022026DDD	CRON, WALTER,	EXEMPT	0	0	0	0	0
1744	514803	B19022027AAA	MENNINGA, HOWARD,	EXEMPT	120	120	5	68	30
1745	510404	B19022027AAA	TIMOTHY & ELIZABETH EILAND	EXEMPT	120	120	5	85	35
1746	650574	B19022027AAA	GLEN A. RAJANIEMI	EXEMPT	120	120	6	90	30
1747	533975	B19022027AAB	JAMES W CRAWFORD	EXEMPT	125	125	5	65	20
1748	598128	B19022027AAB	TONI RODRIGUEZ	EXEMPT	125	125	5	75	16
1749	805282	B19022027AAC	LUKSHIS, ALEXANDER,	EXEMPT	0	0	6	0	0
1750	229416	B19022027AAC	LETICIA OLVERA	EXEMPT	145	140	7	89	
1751	648559	B19022027AAD	JOURNEY, JOHN TRUST,	EXEMPT	100	100	8	0	10
1752	809276	B19022027AAD	LDC ENTERPRISES, LLC	EXEMPT			7		
1753	240339	B19022027ABA	ERICA AND EDDIE CHAIREZ	EXEMPT	135	130	5	70	
1754	526186	B19022027ABA	JAMES W CRAWFORD	EXEMPT	125	125	5	80	0
1755	641951	B19022027ABA	JULIA E. HARBOUR	EXEMPT	0	0	8	0	0
1756	223524	B19022027ABA	KATHLEEN GUY	EXEMPT					
1757	807705	B19022027ABA	JURRINE AYERS	EXEMPT	95	95	6		
1758	922357	B19022027ABA	SALVADOR GONZALEZ	EXEMPT	135	130	5	71	
1759	205780	B19022027ABA	JEFF L ZIMMERMAN	EXEMPT	138	130	7	63	
1760	516681	B19022027ABB	HOWARD G BLAIR	EXEMPT	95	95	5	65	18
1761	505211	B19022027ABB	KEN KOERBER	EXEMPT	60	60	4	40	0
1762	810298	B19022027ABB	TYLER & SHAWN MORRISON	EXEMPT			6		
1763	562008	B19022027ABC	RHODES, JACK,	EXEMPT	110	110	5	75	18
1764	810062	B19022027ABC	LAM CONSTRUCTION	EXEMPT			6		
1765	809975	B19022027ABC	TONI SIERRA	EXEMPT			8		
1766	234457	B19022027ABC	JAMES DEYOUNG	EXEMPT					
1767	527781	B19022027ABC	JAMES DEYOUNG	EXEMPT	115	115	5	75	
1768	629862	B19022027ABC	WILLIAM & BEVERLY HASTY	EXEMPT	110	110	6	70	20
1769	512744	B19022027ABC	RONALD & JACQUELINE CLOWES	EXEMPT	110	110	5	85	35
1770	646025	B19022027ABD	ALFRED & SHERLEY KAE LIN	EXEMPT	100	0	6	0	0
1771	648418	B19022027ABD	SMITH, MITCHEL,	EXEMPT	100	100	6	50	9
1772	641952	B19022027ABD	ZIMMERMAN,R L	EXEMPT	150	150	6	0	0
1773	651024	B19022027ABD	MICHELLE MISURELLI	EXEMPT	114	114	6	83	34
1774	528277	B19022027ABD	JAMES W CRAWFORD	EXEMPT	105	105	5	75	18
1775	86733	B19022027ABD	KEN KOERBER	EXEMPT	98	98	6	60	25
1776	507172	B19022027ABD	JOHNSON,C	EXEMPT	96	96	5	78	25
1777	513564	B19022027ABD	DAVID B. & JANA J. ODELL	EXEMPT	97	97	5	63	25
1778	205337	B19022027ABD	HEATHER L. VOEGE-TUCKER	EXEMPT					
1779	505212	B19022027ABD	RONALD RAYMOND	EXEMPT	80	80	6	65	0
1780	564000	B19022027ABD	GOOTRAD, DENNIS,	EXEMPT	115	110	5	75	18
1781	211336	B19022027ACA	AURELIO SIA	EXEMPT					
1782	524191	B19022027ACA	EATON, KENETH,	EXEMPT	95	95	5	70	35
1783	647361	B19022027ACA	LAWRENCE W. KYLE	EXEMPT	100	100	6	80	12
1784	211335	B19022027ACA	AURELIO SIA	EXEMPT					
1785	216935	B19022027ACA	AURELIO SIA	EXEMPT	115	115	5	70	
1786	514834	B19022027ACA	CML AZ, LLC	EXEMPT	90	90	5	65	0
1787	524528	B19022027ACA	ANDRUS, DWAIN E,	EXEMPT	110	110	5	70	75
1788	217745	B19022027ACB	GARY GLASCO	EXEMPT					
1789	517569	B19022027ACB	RONALD DEYO	EXEMPT	120	120	5	70	0
1790	86173	B19022027ACB	DANIEL CONTRERAS JR	EXEMPT	110	110	6	30	0
1791	214207	B19022027ACB	RACHEAL S BAKER	EXEMPT	80	80	5		
1792	809814	B19022027ACB	JOSEPH M. YONEY	EXEMPT	102	102	6	70	25
1793	507318	B19022027ACC	ACE COSSAIRT	EXEMPT	100	100	6	65	0
1794	531556	B19022027ACC	MIDOROS, LLC	EXEMPT	120	120	5	80	20
1795	810387	B19022027ACC	MARK & DEBORAH REINKE	EXEMPT			6		
1796	527853	B19022027ACC	SAVAGE, SUSAN,	EXEMPT	115	115	5	75	25
1797	807070	B19022027ACC	MATHEW FARRELL	EXEMPT	130	110	6	40	35
1798	918299	B19022027ACC	ROXANN AND DAVID SMITH	EXEMPT	135	120	5	70	16

1799	502520	B19022027ACD	JUDITH GRIFFIN CANNON & HERALD EARL TRYON	EXEMPT	100	100	6	70	0
1800	621697	B19022027ACD	MALLOY,R F	EXEMPT	108	0	6	90	20
1801	650420	B19022027ACD	COLEMAN,D W	EXEMPT	0	0	6	0	0
1802	809068	B19022027ACD	JOHN A. WILSON	EXEMPT	81	81	6	61	0
1803	216964	B19022027ACD	THERESA PRESCOTT	EXEMPT	115	115	5	58	25
1804	647316	B19022027ACD	AR KREATIONS LLC, AN ARIZONA LIMITED LIABILITY COMPANY	EXEMPT	110	0	6	60	0
1805	526599	B19022027ADB	JOHN & JENNIFER MENDOZA	EXEMPT	125	125	5	90	15
1806	637367	B19022027ADC	MICHAEL J AND SUSAN D CHAVIRA	EXEMPT	108	0	8	80	12
1807	637866	B19022027ADD	KINGDOM HALL OF,	EXEMPT	100	100	6	60	10
1808	213871	B19022027BAC	HERMINIO BUGARIN	EXEMPT					
1809	501726	B19022027BAD	JORGE GONZALEZ	EXEMPT	100	100	6	72	0
1810	86342	B19022027BAD	JEREMY A SMELTZER	EXEMPT	98	98	6	60	0
1811	505081	B19022027BBC	NASH,P	EXEMPT	90	90	5	65	25
1812	86845	B19022027BC0	FINN & SHARP,	EXEMPT	120	120	6	85	15
1813	642464	B19022027BCB	BAILEY SR,G L	EXEMPT	114	114	6	70	30
1814	631142	B19022027BCB	CARL T. MURPHY	EXEMPT	100	100	6	70	25
1815	86015	B19022027BCC	J OBRIEN	EXEMPT	105	105	6	80	0
1816	86014	B19022027BCC	HARRIS,B	EXEMPT	84	84	6	10	0
1817	206300	B19022027BCD	ROBERT OMLOR	EXEMPT	120	115	5	70	16
1818	501387	B19022027BDD	BABISH,D	EXEMPT	100	100	6	70	0
1819	521570	B19022027BDD	NORMAN, BOB,	EXEMPT	115	115	5	75	30
1820	526130	B19022027BDD	ANDREWS, BRIAN,	EXEMPT	90	90	5	45	25
1821	507717	B19022027CAA	MICHAEL NESBITT	EXEMPT	80	80	6	60	0
1822	507718	B19022027CAA	KOERBER, DON,G	EXEMPT	80	80	6	65	0
1823	525908	B19022027CAA	GARCHER, DANNY,	EXEMPT	105	105	5	65	0
1824	531796	B19022027CAC	BLONDING ASSOC LTD,	EXEMPT	96	96	6	83	10
1825	522309	B19022027CAC	COLE, MICHAEL,	EXEMPT	115	115	5	75	0
1826	535082	B19022027CAC	BLANDING ASSOC LTD,	EXEMPT	115	115	5	80	0
1827	513885	B19022027CBB	KOERBER, DAN,	EXEMPT	54	54	6	40	0
1828	507716	B19022027CBB	NYDAM,A T	EXEMPT	80	80	6	51	25
1829	500135	B19022027CBC	HANNAH, GREGORY,	EXEMPT	100	100	6	70	0
1830	501287	B19022027CBC	CRAIG, G	EXEMPT	98	98	6	70	0
1831	513753	B19022027CBD	JERRY SANTANA	EXEMPT	0	0	0	0	0
1832	400273	B19022027CBD	LOREN A DONER	EXEMPT					
1833	513196	B19022027CCC	O'DWYER, BOB,	EXEMPT	100	100	5	75	32
1834	513476	B19022027CCC	LORI KRAFT	EXEMPT	105	100	5	65	35
1835	630211	B19022027CCC	HUGHES,E C	EXEMPT	94	94	6	65	12
1836	604600	B19022027CCC	HUGHES,H	EXEMPT	94	94	6	65	12
1837	533738	B19022027CDA	ROBERT AND LARUE GLAUM	EXEMPT	105	125	5	65	18
1838	629295	B19022027DAA	ERICKSON,E A	EXEMPT	62	62	6	30	15
1839	86175	B19022027DAA	HAGGARD JOHN,	EXEMPT	100	100	6	75	0
1840	644327	B19022027DAA	MCCAGHVEN,K H	EXEMPT	110	110	6	103	33
1841	807263	B19022027DAA	WILLIAMS, RODNEY,W	EXEMPT	0	0	0	0	0
1842	642367	B19022027DAB	GLEN RAJANIEM	EXEMPT	93	85	6	80	19
1843	481712	B19022027DAD	RAW LLC, ATTN: WAYNE BANKS	EXEMPT					
1844	645080	B19022027DAD	RAW LLC, ATTN: WAYNE BANKS	EXEMPT	101	101	6	60	20
1845	641909	B19022027DBA	DONALD COEN	EXEMPT	110	100	10	80	35
1846	525051	B19022027DBA	BYRAN GERALD MCGILL	EXEMPT	120	120	5	65	25
1847	528356	B19022027DBA	REINKE, MARK,	EXEMPT	105	0	5	85	18
1848	623336	B19022027DBA	NOLAN,F C	EXEMPT	99	99	6	0	35
1849	500680	B19022027DBA	MATHIESON SALES INC,	EXEMPT	120	120	6	80	0
1850	650084	B19022027DBB	HARRIS,M H	EXEMPT	90	80	6	72	18
1851	928917	B19022027DBB	WENDY ADAMS	EXEMPT	110	106	5	50	
1852	530994	B19022027DBB	RUCKER, RAY,	EXEMPT	115	115	5	80	18
1853	521808	B19022027DBC	BANKS, ANDY,	EXEMPT	115	115	5	70	35
1854	929410	B19022027DBC	MATTHEW MCANDREWS	EXEMPT	115	103	5	68	20
1855	628074	B19022027DBC	HIGBEE, M E	EXEMPT	63	0	6	53	15
1856	528733	B19022027DBC	MATTHEW J. MCANDREWS	EXEMPT	105	105	5	75	25
1857	629319	B19022027DBD	BUFORD J. WELLETTTE	EXEMPT	100	100	6	70	20
1858	540506	B19022027DBD	NEAL PRICE WILLIAMS &	EXEMPT	105	100	5	70	0
1859	203941	B19022027DBD	GEORGE DAWSON	EXEMPT	110	110	5	62	18
1860	522659	B19022027DCA	DAN KOERBER	EXEMPT	95	95	5	60	0

1861	545030	B19022027DCA	TERRI KEEFER	EXEMPT	105	105	5	75	0
1862	85381	B19022027DCC	TOM KOERBER	EXEMPT	80	80	6	65	25
1863	629737	B19022027DDO	RAFE COHEN	EXEMPT	135	135	10	80	5
1864	527645	B19022027DDA	TYE, MARVIN,	EXEMPT	100	100	6	80	20
1865	482021	B19022027DDA	SPRINGFIELD LLC	EXEMPT	100	100	7		
1866	633138	B19022027DDA	LARRY EARING	EXEMPT	110	110	6	80	19
1867	805818	B19022027DDA	ROBAR ENTERPRISES,	EXEMPT	125	0	0	100	20
1868	505523	B19022027DDB	FLACK,J	EXEMPT	128	128	5	85	18
1869	527972	B19022027DDD	PORTER, KENNY,	EXEMPT	0	0	0	0	0
1870	645415	B19022035000	ZAWISZA,R G	EXEMPT	118	118	6	75	23
1871	650505	B19022035000	WEEKS,R	EXEMPT	120	110	6	0	20
1872	503607	B19022035ACC	BRYANT,B	EXEMPT	0	0	0	0	0
1873	642101	B19022035ADC	BARTON, JAMES & M.,	EXEMPT	0	0	0	0	0
1874	86730	B19022035ADC	DUNCAN,T E	EXEMPT	120	120	6	85	0
1875	648628	B19022035BAA	BRANDON LEE & PATRIZIA RYLEE TEEGARDIN	EXEMPT	125	125	6	80	25
1876	637860	B19022035BAB	DOLORES L GONZALEZ	EXEMPT	140	140	6	60	28
1877	646795	B19022035BAB	ANTHONY & ANGELINA DE LA LAMA	EXEMPT	124	0	6	0	0
1878	222852	B19022035BAB	TRENT & LAINE PIKE	EXEMPT					
1879	562180	B19022035BAC	VELA, DONATO,C	EXEMPT	105	105	5	75	25
1880	506401	B19022035BAD	FIORILLE,R	EXEMPT	120	120	6	80	25
1881	500944	B19022035BBA	CLAYPOOL PROPERTIES,	EXEMPT	120	120	6	80	0
1882	510715	B19022035BBC	PETER B & MOLLY W STILLEY	EXEMPT	110	110	6	65	25
1883	512543	B19022035BCB	O'DWYER, ROBERT,	EXEMPT	110	110	6	65	0
1884	519144	B19022035BDA	PETER & CAROL BARKER	EXEMPT	135	135	5	70	30
1885	922275	B19022035BDA	YOLANDA AND MARCUS VILLEGAS	EXEMPT					
1886	928656	B19022035BDA	MARCUS AND YOLANDA VILLEGAS	EXEMPT	160	150	6	79	
1887	235954	B19022035BDA	MARCUS & YOLANDA VILLEGAS	EXEMPT					
1888	581459	B19022035BDA	PETE ROOY	EXEMPT	125	125	5	80	
1889	523024	B19022035BDA	JAMES FLANAGAN	EXEMPT	120	120	5	72	20
1890	643222	B19022035BDB	MC NAIR,R	EXEMPT	120	0	8	0	26
1891	597238	B19022035BDB	MARTHA WATSON	EXEMPT	125	125	5	85	25
1892	919507	B19022035BDB	KEVIN T & ALEXANDRIA MARIE BOISCLAIR	EXEMPT	135	134	6	75	
1893	219242	B19022035BDB	RICHARD & TANYA BABCOCK	EXEMPT	127	127	5	75	18
1894	521398	B19022035BDB	CLAIR, LARRY,	EXEMPT	110	110	5	70	30
1895	641159	B19022035BDB	DAVID B & SUSAN M TEEGARDIN	EXEMPT	120	120	8	0	26
1896	648661	B19022035BDB	JOHN L. COX	EXEMPT	105	121	6	0	28
1897	214780	B19022035BDC	JONES 1, INC.	EXEMPT	140	140	7	75	
1898	535995	B19022035BDC	BARTON, JAMES,F	EXEMPT	125	125	5	75	25
1899	204873	B19022035BDD	PAUL ANNELLA III	EXEMPT	130	130	5	80	
1900	507523	B19022035BDD	LANE, THOMAS,D	EXEMPT	120	120	6	90	25
1901	646119	3.45928E+14	JERRY W. NEWMAN	EXEMPT	123	123	8	90	13
1902	555570	B19022035BDD	BRYAN A & TAMMY M FERGUSON	EXEMPT	120	115	5	80	0
1903	501727	B19022035CAA	COOK JR,D	EXEMPT	118	118	6	85	0
1904	511257	B19022035CAB	RONALD V. RENYEL	EXEMPT	152	152	5	68	35
1905	648662	B19022035CAB	SLAPPER, DION,S	EXEMPT	102	117	6	0	26
1906	805713	B19022035CAB	GALLAGHER, THOMAS,J	EXEMPT	0	0	0	0	0
1907	649976	B19022035CAB	WARREN, R	EXEMPT	105	118	6	0	28
1908	209621	B19022035CAC	CAROLYN A WINDEN	EXEMPT	127	127	5	78	18
1909	928865	B19022035CAC	JAMES PAPPAS	EXEMPT	135	130	5	68	
1910	519211	B19022035CAC	HADLEY, WILLIS SR.,	EXEMPT	135	135	5	72	35
1911	571777	B19022035CAD	GARY D. & JENELLA E. HACKETT	EXEMPT	125	125	5	70	25
1912	520994	B19022035CDB	PATRICK & JULIE LEWIS	EXEMPT	125	125	5	80	35
1913	239189	B19022036CB	MELVIN WADE	EXEMPT	360	360	4	120	
1914	544295	B19022036DBD	JORDAN, HOWARD,	EXEMPT	0	0	0	0	0
1915	536851	B19022036DBD	ALAN R KOON	EXEMPT	210	210	5	165	25
1916	218351	B17021021CCC	BUREAU OF RECLAMATION	MONITOR	4		1		
1917	218349	B17021028DCC	BUREAU OF RECLAMATION	MONITOR	0		1		
1918	521519	B17022009AAD	PIMA GRO,	MONITOR	15	15	2	10	0
1919	521523	B17022009ABB	PIMA GRO,	MONITOR	15	15	2	9	0
1920	521524	B17022009CBB	PIMA GRO,	MONITOR	15	15	2	10	0
1921	521520	B17022009DAA	PIMA GRO,	MONITOR	15	15	2	10	0
1922	521521	B17022009DDA	PIMA GRO,	MONITOR	0	0	0	0	0

1923	521522	B17022009DDC	PIMA GRO,	MONITOR	0	0	0	0	0
1924	912502	B17022015AAA	DESERT SUN OIL CORPORATION	MONITOR					
1925	912501	B17022015AAA	DESERT SUN OIL CORPORATION	MONITOR					
1926	912196	B17022015AAA	DESERT SUN OIL CO.	MONITOR	30	30	4	15	
1927	519900	B17022015CBC	BRUCE & REBECCA DEGLER	MONITOR	55	55	5	20	27
1928	568142	B17022015DDD	SUPERSTOP, INC	MONITOR	39	36	2	13	
1929	568143	B17022015DDD	SUPER STOP INC	MONITOR	39	37	2	12	
1930	568144	B17022015DDD	SUPER STOP INC	MONITOR	39	37	2	12	
1931	567337	B17022015DDD	SUPER STOP INC	MONITOR	36	36	2	15	
1932	515696	B18022023CCC	TRANSWESTERN,	MONITOR	20	4	2	10	0
1933	515697	B18022023CCC	TRANSWESTERN,	MONITOR	26	4	2	10	0
1934	515700	B18022023CCC	TRANSWESTERN,	MONITOR	19	4	2	10	0
1935	515698	B18022023CCC	TRANSWESTERN,	MONITOR	26	4	2	10	0
1936	515699	B18022023CCC	TRANSWESTERN,	MONITOR	21	4	2	10	0
1937	543301	B18022026BCB	VANDERSLICE, JOHN,	MONITOR	20	20	4	12	0
1938	543302	B18022027ADA	JOHN VANDERSLICE	MONITOR	20	20	4	12	0
1939	543303	B18022027ADA	VANDERSLICE, JOHN,	MONITOR	20	20	4	12	0
1940	549744	B18022027ADA	RAY BELL OIL OF ARIZ,	MONITOR	18	8	4	0	0
1941	550164	B18022027ADA	RAY BELL OIL OF ARIZ,	MONITOR	19	9	4	0	0
1942	582041	B18022027ADA	RAY BELL OIL CO	MONITOR	20	18	2	14	
1943	578593	B18022027ADA	RAY BELL OIL CO	MONITOR	35	35	2	8	
1944	581463	B18022027ADA	RAY BELL OIL CO	MONITOR	35	5	5	12	
1945	549747	B18022027ADA	RAY BELL OIL OF ARIZ,	MONITOR	13	10	2	0	0
1946	582038	B18022027ADA	RAY BELL OIL CO	MONITOR	20	18	2	14	
1947	582039	B18022027ADA	RAY BELL OIL CO	MONITOR	20	18	2	14	
1948	582043	B18022027ADA	RAY BELL OIL CO	MONITOR	20	18	2	14	
1949	542365	B18022027ADA	VANDERSLICE, JOHN,	MONITOR	0	0	0	0	0
1950	549745	B18022027ADA	RAY BELL OIL OF ARIZ,	MONITOR	20	0	4	8	0
1951	578592	B18022027ADA	RAY BELL OIL CO	MONITOR	32	32	2	8	
1952	582037	B18022027ADA	RAY BELL OIL CO	MONITOR	20	18	2	14	
1953	582042	B18022027ADA	RAY BELL OIL CO	MONITOR	20	18	2	14	
1954	582044	B18022027ADA	RAY BELL OIL CO	MONITOR	20	18	2	14	
1955	582046	B18022027ADA	RAY BELL OIL CO	MONITOR	20	18	2	14	
1956	924665	B18022027ADA	ARIZONA DEPARTMENT OF ENVIRONMENTAL QUALITY	MONITOR	25	25	4	15	
1957	542362	B18022027ADA	VANDERSLICE, JOHN,	MONITOR	0	0	0	0	0
1958	542363	B18022027ADA	VANDERSLICE, JOHN,	MONITOR	180	180	6	90	0
1959	582045	B18022027ADA	RAY BELL OIL CO	MONITOR	20	18	2	14	
1960	542364	B18022027ADA	VANDERSLICE, JOHN,	MONITOR	0	0	0	0	0
1961	582048	B18022027ADA	RAY BELL OIL CO	MONITOR					
1962	924661	B18022027ADA	ARIZONA DEPARTMENT OF ENVIRONMENTAL QUALITY	MONITOR	25	25	4	15	
1963	582040	B18022027ADA	RAY BELL OIL CO	MONITOR	20	18	2	14	
1964	582047	B18022027ADA	RAY BELL OIL CO	MONITOR	20	18	2	14	
1965	924662	B18022027ADA	ARIZONA DEPARTMENT OF ENVIRONMENTAL QUALITY	MONITOR	25	25	4	15	
1966	543305	B18022027ADA	VANDERSLICE, JOHN,	MONITOR	20	20	4	12	0
1967	549746	B18022027ADA	RAY BELL OIL OF ARIZ,	MONITOR	13	10	2	0	0
1968	578591	B18022027ADA	RAY BELL OIL CO	MONITOR	32	32	2	8	
1969	924663	B18022027ADA	ARIZONA DEPARTMENT OF ENVIRONMENTAL QUALITY	MONITOR	25	25	4	15	
1970	552276	B18022027DDD	MOHAVE VLY SCH DIST,	MONITOR	30	30	2	0	0
1971	541844	B18022035CBC	CLAYPOOL CO,	MONITOR	25	25	4	15	0
1972	541847	B18022035CBC	MMCJ ENTERPRISES LLC	MONITOR	25	25	4	15	0
1973	543306	B18022035CBC	MMCJ ENTERPRISES LLC	MONITOR	20	20	4	12	0
1974	540590	B18022035CBC	MMCJ ENTERPRISES LLC	MONITOR	25	20	2	14	0
1975	543307	B18022035CBC	MMCJ ENTERPRISES LLC	MONITOR	20	20	4	12	0
1976	908421	B18022035CBC	ARIZONA DEPARTMENT OF ENVIRONMENTAL QUALITY	MONITOR	26	25	5	15	
1977	538618	B18022035CBC	MMCJ ENTERPRISES LLC	MONITOR	25	25	2	15	0
1978	541845	B18022035CBC	MMCJ ENTERPRISES LLC	MONITOR	25	25	4	15	0
1979	543304	B18022035CBC	CLAYPOOL CO,	MONITOR	20	20	4	12	0
1980	538619	B18022035CBC	MMCJ ENTERPRISES LLC	MONITOR	25	20	2	15	0
1981	538620	B18022035CBC	CLAYPOOL PROPERTIES,	MONITOR	25	20	2	15	0
1982	540589	B18022035CBC	CLAYPOOL PROPERTIES,	MONITOR	25	20	2	14	0
1983	541846	B18022035CBC	MMCJ ENTERPRISES LLC	MONITOR	25	25	4	15	0
1984	541848	B18022035CBC	MMCJ ENTERPRISES LLC	MONITOR	25	25	4	15	0

1985	541849	B18022035CBC	CLAYPOOL CO,	MONITOR	0	0	0	0	0
1986	540588	B18022035CBC	CLAYPOOL PROPERTIES,	MONITOR	25	20	2	14	0
1987	908422	B18022035CBC	ARIZONA DEPARTMENT OF ENVIRONMENTAL QUALITY	MONITOR	26	25	5	15	
1988	920246	B19022010AAC	UNITED STATES OF AMERICA	MONITOR	35	35	4	20	
1989	482726	B19022010AAC	BULLHEAD CITY	MONITOR	40	40	4	25	
1990	575581	B19022012CBB	ARROYO VISTA HOA	MONITOR	293	293	4	252	
1991	930738	B19022015DDD	MAVERIK COUNTRY STORES, INC.	MONITOR	110	110	2	98	
1992	931125	B19022015DDD	MAVERIK COUNTRY STORES, INC.	MONITOR	110	110	2	99	
1993	931126	B19022015DDD	MAVERIK COUNTRY STORES, INC.	MONITOR	110	110	2	100	
1994	931127	B19022015DDD	MAVERIK COUNTRY STORES, INC.	MONITOR	110	110	2	98	
1995	931123	B19022015DDD	MAVERIK COUNTRY STORES, INC.	MONITOR	110	110	5	99	
1996	931124	B19022015DDD	MAVERIK COUNTRY STORES, INC.	MONITOR	110	108	2	94	
1997	548135	B19022023BBB	RAY BELL OIL OF ARIZ,	MONITOR	0	0	0	0	0
1998	545681	B19022023BBB	RAY BELL OIL OF AZ,	MONITOR	110	110	2	98	0
1999	548134	B19022023BBB	RAY BELL OIL OF ARIZ,	MONITOR	110	90	2	95	0
2000	548750	B19022023BBB	RAY BELL OIL OF ARIZ,	MONITOR	110	90	2	95	0
2001	545683	B19022023BBB	RAY BELL OIL OF AZ,	MONITOR	110	110	2	98	0
2002	545682	B19022023BBB	RAY BELL OIL OF AZ,	MONITOR	110	110	2	98	0
2003	548751	B19022023BBB	RAY BELL OIL OF ARIZ,	MONITOR	110	90	2	0	0
2004	929786	B19022026BBB	BELL GAS OF ARIZONA	MONITOR					
2005	579050	B17021005BBB	BIG SANDY NRCD	NON-EXEMPT	130	130	5	55	
2006	605579	3.4524E+14 B17021007A00	KELLEY,W E	NON-EXEMPT	150	150	20	18	5000
2007	908667	B17021007BBD	BECKNELL DEVELOPMENT, LLC.	NON-EXEMPT	167	160	16	10	
2008	617200	B17021007BCC	DESERT LAWN CEMETERY,	NON-EXEMPT	124	124	8	88	90
2009	924740	B17021007BCC	MOHAVE INTERMENT ASSOCIATION, INC.	NON-EXEMPT	235	235	13	55	
2010	626970	B17021007BD0	BROWN,D R	NON-EXEMPT	150	105	20	23	4750
2011	626969	B17021007CA0	WPI - HANCOCK FARM AZ, LLC	NON-EXEMPT	150	150	20	20	4500
2012	626968	B17021007CCC	WPI - HANCOCK FARM AZ, LLC	NON-EXEMPT	280	280	10	20	60
2013	530881	B17021017ACD	WAKIMOTO, VICTOR,T	NON-EXEMPT	60	60	8	0	0
2014	604326	3.45149E+14 B17021017BBC	JOHN R. SMITH	NON-EXEMPT	148	148	6	128	30
2015	601901	B17021017CCB	JERRY DOYLE	NON-EXEMPT	80	80	12	65	435
2016	602132	B17021017CDD	EHLERS, ROBERT,E	NON-EXEMPT	86	86	6	20	27
2017	534756	B17022001ABB	COLORADO RIVER UNION HIGH SCHOOL DISTRICT 2	NON-EXEMPT	310	300	20	10	480
2018	618835	3.45332E+14 B17022001BBB	LAGOON EST WTR CO,	NON-EXEMPT	175	175	8	17	300
2019	536722	B17022001BCA	LAGOON ESTATES WATER,	NON-EXEMPT	272	270	24	10	0
2020	925584	B17022001BCA	SHERRILL VENTURES LIMITED PARTNERSHIP	NON-EXEMPT	186	186	13	12	
2021	84633	3.45327E+14 B17022001BCA	HUBSON	NON-EXEMPT	97	97	6	18	60
2022	229694	3.45304E+14 B17022001DBC	WPI-CAD FARM AZ LLC	NON-EXEMPT	260	260	20	14	
2023	918957	B17022001DBC	WPI - CAD FARM AZ, LLC	NON-EXEMPT	260	260	18	30	
2024	918958	B17022001DBC	WPI - CAD FARM AZ, LLC	NON-EXEMPT	148	143	18	30	
2025	618838	3.45334E+14 B17022003BBB	SHERRILL,C B	NON-EXEMPT	286	286	20	17	3500
2026	618839	B17022003BBB	CHERRILL,C B	NON-EXEMPT	230	230	20	17	3500
2027	86485	B17022003CBC	GREEN ACRES MOHAVE LLC	NON-EXEMPT	234	234	1	10	0
2028	627538	B17022003CBC	SHERRILL FARMS,	NON-EXEMPT	0	0	0	15	3750
2029	627537	B17022003CBD	SHERRILL FARMS,	NON-EXEMPT	0	0	0	15	3750
2030	86484	B17022003CBD	GREEN ACRES MOHAVE LLC	NON-EXEMPT	222	222	1	10	0
2031	612917	B17022009BAD	EDWARD GODFREY	NON-EXEMPT	0	0	9	10	350
2032	916008	B17022009BBB	KERRY SEIDENGLANZ	NON-EXEMPT	95	95	5	15	25
2033	239533	B17022009BDB	BRIAN STRONG	NON-EXEMPT					
2034	507325	B17022009BDC	EVANS SUZANNE	NON-EXEMPT	140	140	12	8	1500
2035	626403	B17022009BDD		NON-EXEMPT	47	47	10	8	2100
2036	586605	B17022009CAA	MARK KELLY	NON-EXEMPT	110	90	8	12	300
2037	909506	B17022009CAA	JOHN BACOT	NON-EXEMPT	90	60	10	13	
2038	517877	B17022009CCA	DIANE DEAN	NON-EXEMPT	58	60	10	12	20
2039	514230	B17022009CCA	BACOT, JOHN,	NON-EXEMPT	40	40	14	6	1400
2040	916516	B17022009DCC	MARK KELLEY	NON-EXEMPT	95	95	9	16	
2041	604352	B17022009ddb	RIVER FARMS INC,	NON-EXEMPT	110	110	20	18	4000
2042	604353	B17022009DDC	RIVER FARMS INC,	NON-EXEMPT	110	110	20	18	4000
2043	626976	3.45159E+14 B17022010ACO	SPIRIT MTN FARMS INC,	NON-EXEMPT	152	152	20	20	4500
2044	626978	3.4522E+14 B17022010ADO	SPIRIT MTN FARMS INC,	NON-EXEMPT	152	152	20	15	4000
2045	626977	3.45159E+14 B17022010DCO	SPIRIT MTN FARMS INC,	NON-EXEMPT	155	155	20	20	4700
2046	562660	B17022011CAC	SHERRILL, CHARLES,B	NON-EXEMPT	0	0	0	0	0

2047	574328		B17022011CAC	CHARLES B SHERRILL	NON-EXEMPT	281	280	8	12	
2048	627535	3.45201E+14	B17022011CDC	SHERRILL FARMS,	NON-EXEMPT	0	0	0	15	4000
2049	627536		B17022011CDD	SHERRILL FARMS,	NON-EXEMPT	0	0	0	0	0
2050	627534	3.452E+14	B17022011CDD	SHERRILL FARMS,	NON-EXEMPT	0	0	0	15	4000
2051	617489		B17022013A00	CHESNEY,R H	NON-EXEMPT	90	90	16	12	1800
2052	604351		B17022013AAA	RIVER FARMS INC,	NON-EXEMPT	110	110	20	18	2300
2053	626081		B17022013AB0	VANDERSLICE FARMS,	NON-EXEMPT	130	130	6	18	50
2054	626082		B17022013AB0	VANDERSLICE FARMS,	NON-EXEMPT	150	150	16	18	2700
2055	626083		B17022013AB0	VANDERSLICE FARMS,	NON-EXEMPT	150	150	16	18	2800
2056	629542		B17022013BA0	WATSON,R	NON-EXEMPT	80	80	6	18	100
2057	629543		B17022013BA0	WATSON,R W	NON-EXEMPT	80	80	6	18	100
2058	520892		B17022013BAA	MICHAEL, DIANA, & AUSTIN BALDWIN	NON-EXEMPT	85	75	8	18	25
2059	84630	3.45149E+14	B17022013BAC	JOHN CLAYPOOL	NON-EXEMPT	130	130	6	18	60
2060	226943		B17022013BCB	HERBERT KAI	NON-EXEMPT	151	151			
2061	628310		B17022013BCB	BATES,W D	NON-EXEMPT	108	108	8	20	45
2062	225540		B17022013BCB	HERBERT KAI	NON-EXEMPT					
2063	628311		B17022013BCB	BATES,B D	NON-EXEMPT	85	85	8	20	42
2064	626084	3.45122E+14	B17022013CD0	VANDERSLICE FARMS,	NON-EXEMPT	160	160	16	18	2500
2065	617490	3.45111E+14	B17022013DCB	CHESNEY & SPANIER,	NON-EXEMPT	150	0	20	12	3500
2066	919360		B17022014DDC	FORT MOHAVE TRIBAL COUNCIL	NON-EXEMPT	190	190	16	14	
2067	618629		B17022015000	ADAMS,L M	NON-EXEMPT	45	45	3	15	90
2068	605405		B17022015000	DUNLAP PROPERTIES,	NON-EXEMPT	140	130	24	15	0
2069	600338		B17022015ABA	BERMUDA WATER CO INC,	NON-EXEMPT	170	160	12	20	400
2070	600333		B17022015ABA	FT MOHAVE TRIBAL,	NON-EXEMPT	150	150	12	20	400
2071	604350		B17022015BCA	RIVER FARMS INC,	NON-EXEMPT	140	140	20	19	4000
2072	627525		B17022015CDC	CROSE,H L	NON-EXEMPT	90	50	6	15	100
2073	532195		B17022023ABB	FT MOHAVE TRIBAL,	NON-EXEMPT	120	120	8	18	150
2074	628398		B17022023BAD	GEDNEY,B L	NON-EXEMPT	38	0	2	16	0
2075	205171		B17022023BBB	TLC AMERICA INC	NON-EXEMPT					
2076	204646		B17022023CAA	THE MARINA COVES HOMEOWNERS ASSOC.	NON-EXEMPT	167	200	12	12	35
2077	926963		B17022023CAA	BUCK, REYNOLDS CORPORATION	NON-EXEMPT	255	250	11	19	
2078	529740		B17022023CAB	CURCIO, FRANK,R	NON-EXEMPT	0	0	0	0	0
2079	241305		B18021005ABB	JACOB VINCENT	NON-EXEMPT					
2080	509385		B18021005ACC	ROWLAND, FRANK,	NON-EXEMPT	460	460	8	375	14
2081	551446		B18021005BAC	LANDEN MITCHAM	NON-EXEMPT	180	20	7	0	2
2082	510925	3.45824E+14	B18021005CAA	JAMES & SHARRIE DOHL	NON-EXEMPT	435	485	6	340	0
2083	529164		B18021006CAC	MOUNTAINSIDE RANCH,	NON-EXEMPT	390	220	14	214	400
2084	525377		B18021006CCC	SCATTERED & RANDOM,	NON-EXEMPT	0	0	0	0	0
2085	525375		B18021006CDD	SCATTERED & RANDOM,	NON-EXEMPT	0	0	0	0	0
2086	567873		B18021007ABB	MOHAVE VALLEY ELEMENTARY SCHOOL DISTRICT #16	NON-EXEMPT	325	325	8	197	
2087	241245		B18021007BAA	MOHAVE VALLEY ELEMENTARY SCHOOL DISTRICT #16	NON-EXEMPT					
2088	585026		B18021019ABB	JOSEPH HANCOCK	NON-EXEMPT					
2089	569200		B18021019BAD	JOSEPH HANCOCK	NON-EXEMPT					
2090	617627		B18021019CCC	WPI-919 FARM AZ, LLC	NON-EXEMPT	0	0	0	0	0
2091	617629		B18021019DBB	HANCOCK,J E	NON-EXEMPT	0	0	0	0	0
2092	921491		B18021019DCD	BLACK MOUNTAIN FARMS LLC	NON-EXEMPT	85	80	7	28	150
2093	621249		B18021030D00	SWAN FARMS,	NON-EXEMPT	150	0	18	0	0
2094	529845		B18021031BAB	WAKIMOTO, VICTOR,T	NON-EXEMPT	142	142	18	25	2500
2095	214958		B18021031BBA	SOLID STATE CASA GRANDE LP	NON-EXEMPT	150	150	20	16	
2096	573784		B18021031BBA	LAUGHLIN LAND & CATTLE	NON-EXEMPT					
2097	86486		B18021031BBB	GREEN ACRES MOHAVE LLC	NON-EXEMPT	202	202	1	13	0
2098	920856		B18022001BAB	BELLA VISTA COMMUNITY ASSOCIATION	NON-EXEMPT	295	245	11	100	
2099	225690		B18022001BAB	BELLA VISTA COMMUNITY ASSOCIATION	NON-EXEMPT					
2100	528553		B18022001BBD	LOS LAGOS LP,	NON-EXEMPT	254	240	16	82	2195
2101	920657		B18022001BCB	BELLA VISTA COMMUNITY ASSOCIATION	NON-EXEMPT					
2102	513847		B18022001CDC	BARTH, DONALD,	NON-EXEMPT	260	260	8	80	50
2103	533096		B18022001DCA	LOS LAGOS LP,	NON-EXEMPT	265	260	20	118	1800
2104	805166	3.45854E+14	B18022003ABB	LUDWIG, GLEN,L	NON-EXEMPT	100	100	20	0	0
2105	519296		B18022003ACC	KING, JAMES,	NON-EXEMPT	105	105	5	65	25
2106	529869		B18022003ADA	LAPORTE, MARK,B	NON-EXEMPT	160	160	12	15	400
2107	618834		B18022009AAB	MOHAVE FARMS,	NON-EXEMPT	295	295	20	19	3800
2108	618833		B18022009AAC	MOHAVE FARMS,	NON-EXEMPT	270	270	20	20	3800

2109	618832	B18022009BAA	MOHAVE FARMS,	NON-EXEMPT	210	210	8	20	300
2110	618831	B18022010AAA	MOHAVE FARMS,	NON-EXEMPT	185	185	6	20	200
2111	503248	B18022010BAA	MOHAVE FARMS,	NON-EXEMPT	60	60	6	18	60
2112	201435	B18022011ACC	EL RIO COUNTRY CLUB LLC	NON-EXEMPT	240	240	11	14	
2113	201434	B18022011ACD	EL RIO COUNTRY CLUB LLC	NON-EXEMPT	240	240	11	14	
2114	594857	B18022011CAA	EL RIO COUNTRY CLUB LLC	NON-EXEMPT	1200	600	7	16	
2115	624910	3.45731E+14	B18022011CCB HURSCHLER, J L	NON-EXEMPT	90	90	20	10	0
2116	626965	B18022013CAA	PERRY ACRES #1,	NON-EXEMPT	250	250	20	1500	0
2117	626966	B18022013CB0	CIMMARON LND DEVELPT,	NON-EXEMPT	90	90	20	35	850
2118	86487	B18022013CBB	HANCOCK, J E	NON-EXEMPT	0	0	0	0	0
2119	87166	B18022013CBC	MOHAVE VALLEY WATER,	NON-EXEMPT	0	0	0	0	0
2120	627590	B18022013CBC	MOHAVE VALLEY WATER,	NON-EXEMPT	150	150	20	20	1500
2121	617628	B18022013CDD	WPI-919 FARM AZ, LLC	NON-EXEMPT	0	0	0	0	0
2122	222859	B18022013CDD	WPI-919 FARM AZ LLC	NON-EXEMPT	162	162	18	40	
2123	617628	B18022013CDD	WPI-919 FARM AZ, LLC	NON-EXEMPT	0	0	0	0	0
2124	222859	B18022013CDD	WPI-919 FARM AZ LLC	NON-EXEMPT	162	162	18	40	
2125	536883	B18022013DBA	1008 INC	NON-EXEMPT	160	160	12	14	0
2126	511035	B18022014AAA	EVANS, D	NON-EXEMPT	80	80	8	12	98
2127	805432	B18022014ABB	VANDERSLICE, JOHN, D	NON-EXEMPT	175	175	6	15	0
2128	618498	B18022014ADA	NORRIS, G H	NON-EXEMPT	39	39	3	14	0
2129	618497	B18022014ADA	NORRIS, G H	NON-EXEMPT	86	86	6	14	0
2130	800336	3.45705E+14	B18022015AAA HURSCHLER,	NON-EXEMPT	95	95	6	10	300
2131	624911	3.4571E+14	B18022015AAB HURSCHLER, J L	NON-EXEMPT	90	90	20	10	4500
2132	926601	B18022015ADA	KOW PROPERTIES II	NON-EXEMPT	255	255	7	19	
2133	626085	B18022015ADC	VANDERSLICE FARMS,	NON-EXEMPT	78	78	6	17	50
2134	536745	B18022015ADC	VANDERSLICE, JOHN, D	NON-EXEMPT	0	0	0	0	0
2135	605580	B18022015ADD	KELLEY, W E	NON-EXEMPT	85	85	4	17	100
2136	627526	B18022015ADD	CROSE, H L	NON-EXEMPT	90	90	10	18	400
2137	626087	B18022015ADD	VANDERSLICE FARMS,	NON-EXEMPT	73	73	4	19	50
2138	603947	B18022021CDB	EPCOR WATER ARIZONA INC.	NON-EXEMPT	120	120	8	12	200
2139	603946	B18022021DCB	EPCOR WATER ARIZONA INC.	NON-EXEMPT	100	100	8	15	100
2140	603948	B18022021DDB	EPCOR WATER ARIZONA INC.	NON-EXEMPT	100	100	8	15	300
2141	801700	B18022023ABA	ZOZAYA, J S	NON-EXEMPT	60	60	4	60	20
2142	801702	B18022023ABA	WPI - HULET FARM AZ, LLC	NON-EXEMPT	80	90	6	90	500
2143	915803	B18022023ABB	WPI-HULET FARM, AZ LLC	NON-EXEMPT	176	176	18	20	
2144	801701	B18022023BAA	WPI - HULET FARM AZ, LLC	NON-EXEMPT	150	140	16	80	1000
2145	626864	B18022023BAB	ZOZAYA, J S	NON-EXEMPT	200	180	20	120	1400
2146	626863	B18022023BAB	ZOZAYA, J S	NON-EXEMPT	80	60	12	20	1200
2147	604160	B18022023BCC	EPCOR WATER ARIZONA INC.	NON-EXEMPT	60	60	12	15	200
2148	222707	B18022023CAC	JOHN KAI, JR, LLC	NON-EXEMPT	280	280	30	13	
2149	610512	B18022023CCC	TRANSWESTERN PIPELIN,	NON-EXEMPT	91	90	8	12	200
2150	505025	B18022023CCC	CRAIG D BROWN	NON-EXEMPT	100	100	8	12	250
2151	626967	B18022023CDB	BORAH, L R	NON-EXEMPT	158	90	8	24	2000
2152	603057	B18022023CDB	RIO VISTA FARMS INC	NON-EXEMPT	110	110	20	20	2500
2153	907329	B18022023DDB	CIMARRON LAND CO.	NON-EXEMPT	200	200	9	17	
2154	220500	B18022025ABA	WPI-919 FARM AZ, LLC	NON-EXEMPT	137	137	20	25	
2155	528991	B18022025ABA	WPI-919 FARM AZ, LLC	NON-EXEMPT	160	160	20	16	3500
2156	559896	B18022025ABB	LUVEDA FINCHER FAMILY TRUST	NON-EXEMPT	150	150	42	16	0
2157	617630	B18022025ABB	WPI-919 FARM AZ, LLC	NON-EXEMPT	0	0	0	0	0
2158	807359	B18022025ABB	LUVEDA FINCHER FAMILY TRUST	NON-EXEMPT	200	200	20	15	4000
2159	535885	B18022025ABC	WPI-919 FARM AZ, LLC	NON-EXEMPT	160	160	22	10	5000
2160	220598	B18022025ADD	WPI-919 FARM AZ, LLC	NON-EXEMPT	157	157	20	25	
2161	574084	B18022025BAA	CHARLES SHERRILL JR.	NON-EXEMPT					
2162	617625	B18022025BAB	JEREMIAH DALLAS PERKINS	NON-EXEMPT	0	0	0	0	0
2163	618367	B18022025BAB	GRANT, L R	NON-EXEMPT	90	0	8	0	0
2164	558408	B18022025BBA	HANCOCK FARMS INC,	NON-EXEMPT	150	150	42	18	0
2165	536746	B18022025BBC	VANDERSLICE, JOHN, D	NON-EXEMPT	160	160	22	10	0
2166	617626	B18022025BDD	WPI-919 FARM AZ, LLC	NON-EXEMPT	0	0	0	0	0
2167	616727	B18022025CAA	PRODUCERS COTTON OIL,	NON-EXEMPT	150	150	8	60	0
2168	603443	B18022025CAD	CHAD & KAREN ALBERT	NON-EXEMPT	100	90	13	20	450
2169	603444	3.45451E+14	B18022025CAD DENNIS & BRYAN HOOD	NON-EXEMPT	90	90	12	20	700
2170	609547	B18022025CCA	STEVE GOEDHART	NON-EXEMPT	100	100	12	15	450

2171	626467	3.45445E+14	B18022025CDB	SHOOK,J H	NON-EXEMPT	90	0	8	0	600
2172	626466	3.45445E+14	B18022025CDB	SHOOK,J H	NON-EXEMPT	90	0	8	0	600
2173	642877		B18022025CDC	JANICE CAMPOS	NON-EXEMPT	80	80	6	20	0
2174	626468		B18022025CDC	DEAN & AMY DAMMANN	NON-EXEMPT	90	0	8	0	400
2175	564453		B18022025DCB	ANDERSON CLAYTON GIN	NON-EXEMPT	95	95	8	20	
2176	503658		B18022025DDD	TONY B. & ANGELA A. MCLEAN	NON-EXEMPT	70	70	10	15	50
2177	626086		B18022027A00	VANDERSLICE FARMS,	NON-EXEMPT	150	150	8	18	50
2178	626088		B18022027A00	VANDERSLICE FARMS,	NON-EXEMPT	100	100	6	18	40
2179	604159		B18022027AAA	COLORADO RIVER PROPERTIES	NON-EXEMPT	100	100	8	10	50
2180	581451		B18022027AAB	COLORADO RIVER PROPERTIES	NON-EXEMPT	95	95	8	15	
2181	920407		B18022027BAC	WPI-TAC FARM AZ LLC	NON-EXEMPT	180	175	18	32	
2182	208170		B18022027BBC	EPCOR WATER ARIZONA INC.	NON-EXEMPT	80	120	8	18	
2183	603949		B18022027BBC	EPCOR WATER ARIZONA INC.	NON-EXEMPT	100	100	8	15	200
2184	604158		B18022027BBC	MCKELLIPS,G	NON-EXEMPT	130	130	20	19	2500
2185	809993		B18022027CAB	JOHN KAI, JR., LLC	NON-EXEMPT					
2186	618643		B18022027DDB	FIRST SOUTHERN,	NON-EXEMPT	143	143	8	0	0
2187	627065	3.45446E+14	B18022027DDB	MICHAEL THORPE	NON-EXEMPT	95	95	8	0	35
2188	610117		B18022027DDC	MOHAVE VALLEY SCHOOL,	NON-EXEMPT	100	0	6	65	250
2189	511689		B18022027DDC	MOHAVE VALLEY SCHOOL,	NON-EXEMPT	110	110	10	13	500
2190	610118	3.45438E+14	B18022027DDD	MOHAVE VALLEY ELEMENTARY SCHOOL DISTRICT #16	NON-EXEMPT	100	80	8	80	500
2191	603950		B18022027DDD	EPCOR WATER ARIZONA INC.	NON-EXEMPT	100	100	8	15	150
2192	626973		B18022028BBO	SPIRIT MTN FARMS INC,	NON-EXEMPT	47	47	8	20	35
2193	626971		B18022028BDO	SPIRIT MTN FARMS INC,	NON-EXEMPT	150	150	20	20	4750
2194	626972	3.45441E+14	B18022028DCO	SPIRIT MTN FARMS INC,	NON-EXEMPT	150	150	20	20	4800
2195	626974		B18022034ACO	SPIRIT MTN FARMS INC,	NON-EXEMPT	150	150	20	20	5000
2196	626975		B18022034ACO	SPIRIT MTN FARMS INC,	NON-EXEMPT	150	150	20	20	3500
2197	605403		B18022035ABA	SINCLAIR,W D	NON-EXEMPT	147	147	20	15	1000
2198	616488		B18022035ABA	SINCLAIR,L F	NON-EXEMPT	140	140	24	18	1200
2199	806714		B18022035ABB	BERNARD J & KERRI D HATZ	NON-EXEMPT	80	80	12	12	750
2200	628078		B18022035ABB	SHERRILL JR,C B	NON-EXEMPT	225	225	8	17	400
2201	561398		B18022035ABB	BRERETON, KAREN,S	NON-EXEMPT	285	285	6	18	0
2202	624058		B18022035ABB	FRED CROY	NON-EXEMPT	80	80	12	12	15
2203	621594		B18022035ABC	BECKY PEDERSEN	NON-EXEMPT	98	98	8	18	170
2204	621593		B18022035ABC	BECKY PEDERSEN	NON-EXEMPT	148	148	14	18	500
2205	618377		B18022035ABD	RICHARD & CATALINA ARIZAGA	NON-EXEMPT	0	0	0	20	35
2206	616501		B18022035ACA	PARK,R W	NON-EXEMPT	92	92	10	14	600
2207	623580	3.45413E+14	B18022035ACC	WILDE,H	NON-EXEMPT	80	80	6	20	30
2208	617581		B18022035ADC	TOM LA FRENZ	NON-EXEMPT	90	90	20	12	80
2209	400233		B18022035ADD	RANDY L EMBREY	NON-EXEMPT	85	85	5		
2210	564194		B18022035ADD	BILLIE CRAWFORD	NON-EXEMPT	90	90	5	15	25
2211	804279		B18022035BAC	JAMES NEVINS	NON-EXEMPT	110	110	14	14	800
2212	603952		B18022035BAC	EPCOR WATER ARIZONA INC.	NON-EXEMPT	120	120	20	10	200
2213	603951		B18022035BBB	EPCOR WATER ARIZONA INC.	NON-EXEMPT	100	100	24	10	200
2214	600108		B18022035BCC	KING, HAROLD,D	NON-EXEMPT	95	95	8	20	25
2215	600107		B18022035BCC	LEROY & JEANNE WHITSON	NON-EXEMPT	83	83	8	20	300
2216	627347		B18022035CAA	DON KAREN & ED CLAFFEY & LANPHIER	NON-EXEMPT	100	100	6	12	0
2217	604019	3.45402E+14	B18022035CAB	MCBRIDE,R B	NON-EXEMPT	100	0	10	18	400
2218	610397		B18022035CAB	TIMOTHY HESS	NON-EXEMPT	91	91	6	17	29
2219	617191		B18022035CAB	HESS,T L	NON-EXEMPT	0	84	6	18	0
2220	604477		B18022035CAC	THURMAN,C W	NON-EXEMPT	90	0	8	18	500
2221	916052		B18022035CBA	LARRY DUNNAWAY	NON-EXEMPT	90	90	5	15	25
2222	605071		B18022035CBA	JACQUELINE BRILL	NON-EXEMPT	0	100	8	0	0
2223	808232		B18022035CBB	WALTER AND SUSAN BOWEN	NON-EXEMPT	100				
2224	226437		B18022035CBD	LAGOON ESTATES WATER CO.	NON-EXEMPT					
2225	931011		B18022035CBD	LAGOON ESTATES WATER COMPANY	NON-EXEMPT	100	94	9	15	
2226	929523		B18022035CBD	LAGOON ESTATES WATER CO.	NON-EXEMPT	180	180	9	15	
2227	628245		B18022035CDC	GILLIAM,W R	NON-EXEMPT	90	90	8	20	0
2228	603862		B18022035D00	CRISSEY,R F	NON-EXEMPT	80	80	6	20	35
2229	603861		B18022035D00	CRISSEY,R F	NON-EXEMPT	128	128	8	20	70
2230	601983		B18022035D00	CRISSEY,R F	NON-EXEMPT	80	80	6	20	35
2231	606928		B18022035D00	SCHAFFER III, GEORGE,	NON-EXEMPT	87	87	8	20	65
2232	618881		B18022035DAB	GLEASON, FRANKLIN,L L	NON-EXEMPT	90	0	8	0	35

2233	611432	B18022035DBB	SONJA ALLEN	NON-EXEMPT	90	90	10	0	0
2234	625568	B18022035DBD	JAMES D BARBER	NON-EXEMPT	90	90	8	15	500
2235	623579	B18022035DCA	WILDE,H R	NON-EXEMPT	80	80	12	20	300
2236	513037	B18022035DCC	AGEE, WAYNE,	NON-EXEMPT	85	80	5	11	0
2237	215357	B19021007DBB	BUREAU OF LAND MANAGEMENT	NON-EXEMPT	1000	740	7	485	
2238	531326	B19021018CAA	MCI HOMES INC	NON-EXEMPT	450	450	8	370	0
2239	525376	B19021018DDD	SCATTERED & RANDOM,	NON-EXEMPT	0	0	0	0	0
2240	913320	B19021021ADD	MOHAVE COUNTY PUBLIC WORKS	NON-EXEMPT	640	20	8		
2241	532482	B19022001CAC	EL CAMINO INVESTORS,	NON-EXEMPT	508	500	20	200	0
2242	226984	B19022010AAA	CITY OF BULLHEAD CITY	NON-EXEMPT	93	89	17	25	
2243	226985	B19022010AAA	CITY OF BULLHEAD CITY	NON-EXEMPT	92	89	17	26	
2244	210574	B19022010BCB	R E MONKS CONSTRUCTION CO LLC	NON-EXEMPT					
2245	210572	B19022010BCB	R E MONKS CONSTRUCTION CO LLC	NON-EXEMPT					
2246	210573	B19022010BCB	R E MONKS CONSTRUCTION CO LLC	NON-EXEMPT					
2247	210575	B19022010BCB	R E MONKS CONSTRUCTION CO LLC	NON-EXEMPT					
2248	600334	B19022011CDD	BERMUDA WATER CO INC,	NON-EXEMPT	265	245	8	200	65
2249	517206	B19022012DAA	AEED, GEORGE,M	NON-EXEMPT	0	0	0	0	0
2250	611334	B19022013ACB	B & L INC,	NON-EXEMPT	90	90	10	60	800
2251	567874	B19022014AAA	MOHAVE VALLEY ELEMENTARY SCHOOL DISTRICT #16	NON-EXEMPT	452	20	8		
2252	568967	B19022014AAA	MOHAWK VALLEY ELEM SD #16	NON-EXEMPT	224	224	8	152	
2253	215355	B19022014CAC	BERMUDA WATER CO	NON-EXEMPT	200	200	14	130	
2254	600336	B19022014CCA	BERMUDA WATER CO INC,	NON-EXEMPT	165	160	20	110	400
2255	235746	B19022014CDB	BERMUDA WATER COMPANY	NON-EXEMPT					
2256	528470	B19022014DDB	PALO VERDE DEV CORP,	NON-EXEMPT	220	220	8	155	0
2257	600905	B19022015000	JAMES A. & DONNA F. HILL	NON-EXEMPT	105	110	10	70	45
2258	628953	B19022015000	RISTER ET AL,A	NON-EXEMPT	150	0	8	0	0
2259	606794	B19022015000	TRAVIS MGMT COMPANY	NON-EXEMPT	160	160	8	100	65
2260	630044	B19022015000	GOLDSTON,L	NON-EXEMPT	144	144	12	64	0
2261	600904	B19022015ACB	JAMES A. & DONNA F. HILL	NON-EXEMPT	110	115	10	70	45
2262	85380	B19022015DCD	ASKEW,W	NON-EXEMPT	120	120	6	80	0
2263	608973	B19022016ADA	SIMS,M L	NON-EXEMPT	112	119	6	73	50
2264	559559	B19022022BBA	EPCOR WATER	NON-EXEMPT	312	312	8	77	500
2265	603416	B19022022BBA	EPCOR WATER ARIZONA, INC	NON-EXEMPT	200	0	8	80	55
2266	535276	B19022023ACC	MCMURRY, DON,	NON-EXEMPT	193	193	6	116	70
2267	925975	B19022023BAD	BHHS LEGACY FOUNDATION	NON-EXEMPT	232	232	9	123	
2268	602795	B19022023BBB	BLANKENSHIP,E D	NON-EXEMPT	130	130	8	90	100
2269	600337	B19022023BBB	BERMUDA WATER CO INC,	NON-EXEMPT	150	145	8	90	125
2270	482051	B19022023CCA	JOSEPH R LAWRENCE	NON-EXEMPT	160	160	9		
2271	628983	B19022023CCA	ROWLAND, JERRY,G	NON-EXEMPT	150	150	12	90	289
2272	628982	B19022023CCA	ROWLAND, FRANK,C	NON-EXEMPT	147	127	8	90	130
2273	565030	B19022023CDC	BERMUDA WATER CO INC	NON-EXEMPT	200	200	13	87	450
2274	559851	B19022023CDC	BERMUDA WATER CO INC	NON-EXEMPT	0	0	0	0	0
2275	534868	B19022025ABA	OJAI HIGHLANDS LLC	NON-EXEMPT	325	325	7	260	20
2276	608329	B19022026000	SKEWS,D L	NON-EXEMPT	120	120	6	90	50
2277	600335	B19022026ABA	BERMUDA WATER CO INC,	NON-EXEMPT	165	160	20	115	125
2278	609165	B19022026BDA	OSWOOD,D	NON-EXEMPT	120	120	6	90	35
2279	593914	B19022026BDC	KIZZIAR FAMILY TRUST	NON-EXEMPT					
2280	609329	B19022026BDD	DILLARD,C S	NON-EXEMPT	130	130	10	90	55
2281	609328	B19022026BDD	DILLARD,C S	NON-EXEMPT	130	130	10	90	55
2282	649766	B19022026CDA	SERGIO E. & EVA CORTEZ	NON-EXEMPT	138	138	6	80	19
2283	86176	B19022026DBB	DILLARD,C	NON-EXEMPT	140	140	10	100	0
2284	604327	B19022026DDD	LAXSON ET AL,E L	NON-EXEMPT	183	200	20	123	1500
2285	610912	B19022026DDD	THE PAGANO FAMILY LIVING TRUST	NON-EXEMPT	180	180	8	129	58
2286	609881	B19022026DDD	VISSERING,J P	NON-EXEMPT	183	183	22	133	1000
2287	606795	B19022026DDD	RICHARD S. SHAW	NON-EXEMPT	190	190	8	118	55
2288	800154	B19022027DAA	HAMPTON, RICHARD,	NON-EXEMPT	120	120	6	80	25
2289	630313	B19022027DBA	BROWN, JACK,A	NON-EXEMPT	110	110	6	80	150
2290	628073	B19022027DBC	HIGBEE, M E	NON-EXEMPT	105	105	8	55	125
2291	808909	B19022027DDA	SAMUEL AND VICTORIA WOODSON	NON-EXEMPT					
2292	603923	3.45928E+14 B19022034AAA	PEBBLE LAKE,	NON-EXEMPT	150	93	11	60	750
2293	603921	3.45928E+14 B19022034AAA	PEBBLE LAKE WATER CO,	NON-EXEMPT	255	200	1	42	275
2294	603922	B19022034AAA	PEBBLE LAKE WTR CO.,	NON-EXEMPT	150	130	8	90	300

2295	527191	B19022035AAB	BERMUDA WATER CO INC,	NON-EXEMPT	200	200	16	88	600
2296	519617	B19022035ABA	THE FORT MOJAVE TRIBAL CORP	NON-EXEMPT	173	173	16	80	0
2297	534357	B19022035ABB	MOHAVE VALLEY SCHOOL,	NON-EXEMPT	160	160	8	88	100
2298	507371	B19022035BAD	TERRY & IRENE GIBSON	NON-EXEMPT	160	160	16	70	400
2299	620693	B19022035BBD	MYERS, J A	NON-EXEMPT	110	90	8	75	32
2300	622720	B19022035CAA	COOK SR, D J	NON-EXEMPT	126	0	6	81	45
2301	532342	B19022035DBB	BERMUDA WATER CO INC,	NON-EXEMPT	185	185	16	88	450
2302	519241	B19022035DDC	THE FORT MOJAVE TRIBAL CORP	NON-EXEMPT	160	160	16	73	0
2303	608470	B19022036B00	HEATHER WYNN	NON-EXEMPT	200	200	0	60	2000
2304	608471	B19022036B00	HEATHER WYNN	NON-EXEMPT	265	265	20	60	2000
2305	806426	3.45949E+14 B19022036BBA	BERMUDA WATER CO INC,	NON-EXEMPT	300	300	20	140	500
2306	919896	B17021007000	BECKNELL DEVELOPMENT LLC	OTHER	50			8	
2307	225199	B17021009DAC	TRANSWESTERN PIPELINE CO.	OTHER	530	20	11		
2308	222299	B17021021AAA	EL PASO NATURAL GAS, A KINDER MORGAN COMPANY	OTHER	502	100	10		
2309	536060	B17021027000	EL PASO NATURAL GAS, A KINDER MORGAN COMPANY	OTHER	600	160	8	0	0
2310	229560	B17021027CDD	EL PASO NATURAL GAS, A KINDER MORGAN COMPANY	OTHER	225	160	12		
2311	593120	B17021027DDC	EL PASO NATURAL GAS, A KINDER MORGAN COMPANY	OTHER	500	160	10		
2312	911732	B17021030BBB	US FISH AND WILDLIFE SERVICES	OTHER	50		8	14	
2313	558671	B17022009000	WEEKS, MARIXCAL,	OTHER	0	0	0	0	0
2314	905404	B17022014DDD	FORT MOHAVE INDIAN COMMUNITY	OTHER					
2315	923602	B17022015DCA	ARIZONA DEPARTMENT OF ENVIRONMENTAL QUALITY	OTHER	20				
2316	237586	B17022024000	FORT MOHAVE TRIBAL UTILITIES AUTHORITY	OTHER	50			8	
2317	219932	B17022024C00	U.S. DEPT OF FISH & WILDLIFE	OTHER					
2318	569157	B18021009000	ARCO PIPELINE CO	OTHER	500	280	6		
2319	931264	B18021030000	WPI-919 FARM AZ LLC;	OTHER					
2320	903680	B18022011000	EL RIO COUNTRY CLUB	OTHER					
2321	200713	B18022013DCD	TRANSWESTERN PIPELINE CO.	OTHER	600	20	6		
2322	225208	B18022013DCD	TRANSWESTERN PIPELINE CO.	OTHER	600	187	9		
2323	200713	B18022013DCD	TRANSWESTERN PIPELINE CO.	OTHER	600	20	6		
2324	225208	B18022013DCD	TRANSWESTERN PIPELINE CO.	OTHER	600	187	9		
2325	557306	B18022013DDC	TRANSWESTERN PIPELINE	OTHER	500	60	8	0	0
2326	557306	B18022013DDC	TRANSWESTERN PIPELINE	OTHER	500	60	8	0	0
2327	532510	B18022023000	TRANSWESTERN,	OTHER	410	410	8	0	0
2328	202673	B18022023CCC	TRANSWESTERN PIPELINE COMPANY	OTHER	500	20	6		
2329	218565	B18022023CCC	TRANSWESTERN PIPELINE	OTHER	500		10		
2330	529700	B18022023CD0	FOUR CORNER PIPE,	OTHER	500	280	6	140	0
2331	908423	B18022035CBC	ARIZONA DEPARTMENT OF ENVIRONMENTAL QUALITY	OTHER	26	25	2	15	
2332	908427	B18022035CBC	ARIZONA DEPARTMENT OF ENVIRONMENTAL QUALITY	OTHER	26	25	2	15	
2333	908426	B18022035CBC	ARIZONA DEPARTMENT OF ENVIRONMENTAL QUALITY	OTHER	26	25	2	15	
2334	545381	B19021021000	MOHAVE COUNTY PUBLIC WORKS	OTHER	100	0	0	0	0
2335	517414	B19021021CCC	MOHAVE COUNTY,	OTHER	400	0	0	0	0
2336	909781	B19022002DCC	U. S. A	OTHER	40		8		
2337	901254	B19022003000	WRG DESIGN, INC.	OTHER	50		8	22	
2338	908863	B19022009000	WL PASO NATURAL GAS COMPANY	OTHER	120		4	55	
2339	592376	B19022010A00	CITY OF BULLHEAD CITY	OTHER					
2340	225518	B19022010AAA	CITY OF BULLHEAD	OTHER	100		8	26	
2341	921624	B19022010BBB	ARIZONA GAME AND FISH	OTHER					
2342	224145	B19022010DCC	SOUTHWEST GAS CORPORATION	OTHER					
2343	585379	B19022010DD0	SOUTHWEST GAS CORPORATION	OTHER	400	20	6		
2344	219572	B19022011ABC	EL PASO NATURAL GAS, A KINDER MORGAN COMPANY	OTHER	500	186	8		
2345	527157	B19022011CBD	RIO LOMAS DEVELOPMENT	OTHER	95	0	6	0	0
2346	551672	B19022035000	ARIZONA DEPARTMENT OF TRANSPORTATION	OTHER	0	0	0	0	0

Appendix C

Board Resolutions

Water Allocation Policy

**MOHAVE VALLEY IRRIGATION AND DRAINAGE DISTRICT
RESOLUTION NO. 2022-03**

**A RESOLUTION TO ESTABLISH A POLICY REGARDING
THE QUANTITY OF ALLOCATIONS**

SUPERSEDING RESOLUTION NUMBER 2014-04

WHEREAS the Mohave Valley Irrigation and Drainage District (hereinafter "MVIDD" or "the District") is an irrigation and drainage district formed under A.R.S. Title 48, Ch. 19; and

WHEREAS, the District is a party to that certain contract with the United States Department of the Interior Bureau of Reclamation Boulder Canyon Project for delivery of water, Contract No. 14-06-W-204, entered into on November 14, 1968 (hereinafter "BOR Contract"); and

WHEREAS, the stated purpose of the BOR Contract is to provide water for irrigation (agricultural) and domestic (residential, commercial and industrial) use, within the exterior boundaries of the District; and

WHEREAS, the fair and equitable distribution of the District's water allocation requires the establishment of a consistent allocation policy; and

WHEREAS, the District has benefitted from several years of experience in the allocation and actual use of water since the District adopted Resolution 2014-04 and now wishes to revisit that policy and establish a new policy regarding the quantity of such allocations;

NOW, THEREFORE, LET IT BE RESOLVED:

For all new applications from the adoption of this Resolution forward, and for all transfers of existing allocations to new uses, as such may be allowed by District policy, the following standards shall apply to determine the projected water demand for the new use.

Residential:

Persons or entities applying for an allocation of water for subdivided land (six or more lots) to be platted as a subdivision by Mohave County or other local platting authority shall prepare and submit with the application the Arizona Department of Water Resources ("ADWR") generic demand calculator, available from the ADWR website under the Assured and Adequate Water Supply program:

<https://new.azwater.gov/aaws>

The calculator shall be prepared using the Phoenix Active Management Area as the standard for water demand calculations, and shall include all residential lots, common areas, commercial, landscape and other water users within the subdivision. The demand calculator shall be used as a guide for the District's allocation, subject to review and adjustment as provided here.

For single family residential lots of 1 acre or less (up to five lots of unsubdivided land), the standard allocation shall be 0.34-acre feet per year per acre, unless the proposed use is such that the lots are subject to further subdivision. If the intended use is such that further subdivision may be allowed, or for applications that involve land exceeding 1 acre, the applicant shall provide the ADWR demand calculator projected use for the maximum number of lots that may be allowed under current zoning.

Any multi-family use, either an individual use or as part of a larger planned community, shall base the allocation request on the ADWR demand calculator for the multi-family portion.

Commercial and Industrial:

Commercial and Industrial properties shall be evaluated according to the proposed use. Standard commercial and industrial properties, such as warehouses, restaurants, retail, light manufacturing, and similar low water uses shall be allowed the standard allocation as provided below. Commercial and Industrial properties that can be expected to exceed the standard allocation based on the nature of the use, such as car washes, nurseries, food or beverage producing industries, water cooled uses such as computer centers, and similar high water uses, shall be reviewed individually. Each applicant shall submit with the application a design for the property and an estimated water consumption report, signed by an engineer licensed to practice in the State of Arizona. The water consumption report shall state annual average demand and daily peak demand.

Standard Use Industrial/Commercial Buildings	2.25-acre feet per acre, acreage based on the square footage of the footprint of the building(s) plus any landscaped area surrounding the building(s).
--	--

Agricultural:

Allocations for agricultural use shall be:

Seven (7) acre feet per irrigable acre, or such lower amount as may be allocated in compliance

with Resolution 92-2. Water User may lease additional water on a year-to-year basis if additional unallocated water is available. Any year-to-year lease must be reviewed and approved by the District.

All Other Uses:

All uses not falling clearly within the categories listed above shall be reviewed and by the District Board of Directors on a case-by-case basis.

Review by the District Board:

All applications for allocation of water within the District shall be reviewed by the District Board with first attention paid to the amount of unallocated water available for domestic use within the District. Requests for allocations that exceed available District supply shall be denied. Allocation requests that are within the District's available supply shall be reviewed by the Board based on the likelihood of near term development, applicable County and local requirements, and competing uses. The District shall apply commercially reasonable standards in reviewing the calculation of water need for any non-standard category and may, within its discretion, modify the allocation to meet the actual projected need.

In making its review, the District may consider land use restrictions imposed by the applicant in the nature of Covenants, Conditions & Restrictions (CC&Rs) placed upon the land, which CC&Rs provide that the District shall be a beneficiary of the CC&Rs and shall be entitled to enforce the CC&Rs as they related to water use restrictions. The CC&Rs may be used to limit the water use upon the applicant's land below the standards specified here, subject to review and approval by the District Board.

Be it Further Resolved that this Resolution combines Resolution 89-02, 101, 06-1 and 2008-01 (Amended), as set forth in Resolution 2014-04 and

1. This Resolution supersedes and replaces Resolution 2014-04 and any previous District policies regarding allocation amounts.

Passed, approved, and adopted the 2nd day of August, 2022 by the following vote:

Directors Voting IN FAVOR thereof:

Charles B. Sherrill, Jr.
Charles B. Sherrill, Jr.

Perry Muscelli
Perry Muscelli

John Kai, Jr.
Clay Vanderslice
Clay Vanderslice

Vince Vasquez
Vince Vasquez

Directors voting AGAINST thereof:

Charles B. Sherrill, Jr.
Charles B. Sherrill, Jr.

Perry Muscelli
Perry Muscelli

John Kai, Jr.
John Kai, Jr.

Clay Vanderslice
Clay Vanderslice

Vince Vasquez
Vince Vasquez

Attest:

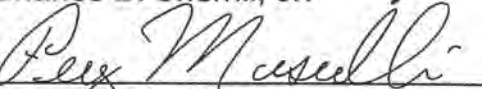
Heini O'Hatz
Heini O'Hatz

Date: 8/2/22


Passed, approved, and adopted the 2nd day of August, 2022 by the following vote:

Directors Voting IN FAVOR thereof:


Charles B. Sherrill, Jr.


Perry Muscelli

John Kai, Jr.


Clay Vanderslice

Vince Vasquez

Directors voting AGAINST thereof:

Charles B. Sherrill, Jr.


Perry Muscelli

John Kai, Jr.

Clay Vanderslice

Vince Vasquez


Attest:



Date: 8/2/22

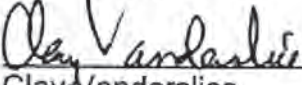
Passed, approved, and adopted the 2nd day of August, 2022 by the following vote:

Directors Voting IN FAVOR thereof:


Charles B. Sherrill, Jr.

Perry Muscelli


John Kai, Jr.


Clay Vanderslice

Vince Vasquez

Directors voting AGAINST thereof:

Charles B. Sherrill, Jr.

Perry Muscelli

John Kai, Jr.

Clay Vanderslice

Vince Vasquez

Attest:



Date: 8/2/22


Passed, approved, and adopted the 2nd day of August, 2022 by the following vote:

Directors Voting IN FAVOR thereof:


Charles B. Sherrill, Jr.

Perry Muscelli

John Kai, Jr.


Clay Vanderslice


Vince Vasquez

Directors voting AGAINST thereof:

Charles B. Sherrill, Jr.

Perry Muscelli

John Kai, Jr.

Clay Vanderslice

Vince Vasquez

Attest:



Date: 8/2/22

Appendix D

Board Resolution

Water Transfer Policy

MOHAVE VALLEY IRRIGATION AND DRAINAGE DISTRICT

RESOLUTION NO. 2023-01

A RESOLUTION ESTABLISHING POLICY AND PROCEDURES FOR THE TRANSFERS OF AGRICULTURAL WATER ENTITLEMENTS TO NON-AGRICULTURAL USES WITHIN THE DISTRICT

WHEREAS the District is a party to that certain contract with the United States Department of the Interior Bureau of Reclamation - Boulder Canyon Project for delivery of water (No. 14-06-W-204) entered into on November 14, 1968.

WHEREAS the stated purpose of the BOR Contract is to provide water for irrigation and domestic use by and within the District.

WHEREAS "domestic use" is defined under the Colorado River Compact of 1922, as adopted and ratified by Congress in the Boulder Canyon Project Act (43 U.S.C. § 6171) as "the use of water for household, stock, municipal, mining, milling, industrial, and other like purposes, but shall exclude the generation of electrical power."

WHEREAS the District has entered into subcontracts with agricultural water users within the external boundaries of the District to permit the diversion of Colorado River water by such water users for irrigation uses on specific lands described within the subcontracts.

WHEREAS the subcontracts provide for the transfer of such entitlements to owners of other lands for use on said lands within the District, subject to the policies of the District and the consent of the District's Board of Directors.

WHEREAS, the District has long supported delivery of the maximum quantity of water allocated to the District under the BOR Contract if such quantities of water can be put to permitted beneficial uses, but the District is also mindful that it cannot authorize greater quantities of water for use within the District than the maximum amount that the District may divert under the BOR Contract.

WHEREAS, the District has, over the past year, undertaken a comprehensive inventory of water allocated to users within the District. That inventory shows that the District has allocated water very close to the maximum amount of water that the District may divert. In August, 2022, the District Board voted to suspend all new allocations of water within the District.

WHEREAS, there remains a steady, if not increasing, demand for additional water for domestic use within the District. Landowners wishing to develop land for domestic purposes continue to approach the District requesting access to water to support these developments and economic growth, but the District has no water to allocate.

WHEREAS, it appears to the District that water entitlements held by agricultural users for irrigation use may, in some circumstances, be better used for domestic use, but only with the consent and approval of the agricultural entitlement holder and the District. Informal polling of Agricultural Subcontract Entitlement holders indicates there may be a willingness on the part of some Entitlement holders to permanently retire what is now productive agricultural land and make the irrigation water available to domestic use within the District if a fair market price for the value of the retired land can be secured.

WHEREAS, while there exists no Federal or State statute, case, regulation, or policy prohibiting the transfer of entitlements within the District boundaries, the District did adopt Resolution 07-05 in 2007, which Resolution governs the proposed transfer of Agricultural Subcontract Entitlements. This Resolution needs to be updated to conform to current District contracts and policies but represents a foundation upon which this current Resolution is based.

WHEREAS, the District therefore wishes to establish new and explicit policies and procedures to provide for the orderly transfer of part or all of an Agricultural Subcontract Entitlement to domestic use.

(
NOW THEREFORE BE IT RESOLVED THAT:

1. DISTRICT INTEREST. Upon consideration, it is the determination of the District Board of Directors that it is in the best interest of the District and its landowners residing therein to provide for the orderly transfer of Agricultural Subcontract Entitlements. It is further resolved that the existing District Resolution 07-05 be, and hereby is, repealed and replaced in its entirety by this new Resolution.
2. DEFINITIONS. In this resolution, unless the context otherwise requires, the following definitions shall apply:
 - a. Agricultural Subcontract shall mean an enforceable contract for delivery of agricultural irrigation water from the District.
 - b. Agricultural Subcontractor shall mean persons or entities having an effective, enforceable, Agricultural Subcontract for delivery of water from the District.
 - c. Assignees shall mean all persons or entities to whom an Agricultural Subcontractor proposes to transfer, attempts to transfer, or actually transfers any rights under an Agricultural Subcontract.
 - d. BOR Contract shall mean that certain contract with the United States Department of the Interior Bureau of Reclamation - Boulder Canyon Project for delivery of water (No. 14-06-W-204) entered into on November 14, 1968.
 - e. Boulder Canyon Project Act shall mean 43 U.S.C. § 617 et seq., sometimes cited as 45 Stat. 1057 (1928) §§ 1-21.
 - f. Compact shall mean the Colorado River Compact of 1922.
 - g. Domestic use shall mean the use of water for household, stock, municipal,

mining, milling, industrial, and other like purposes, but shall exclude the generation of electrical power.

- h. Entitlement shall mean the right to divert a stated amount of water set forth in an Agricultural Subcontract.
- i. Transfer Instrument shall mean any agreement whereby a Subcontractor purports to transfer or is obligated to transfer, assign, grant, or set over all or any part of an Agricultural Subcontractor's rights under an Agricultural Subcontract to an Assignee or Assignees.

3. SUBCONTRACT MODIFICATIONS AND ASSIGNMENT OF SUBCONTRACTS.

Upon application by an Agricultural Subcontractor or Assignee, the District will consider the transfer of all or a portion of an Agricultural Subcontract to a Domestic Use within the District and may permit the sale and transfer of the same to owners of other lands within the District if the proposed transfer meets all of the requirements of the District, including those within this Resolution, and is otherwise determined to be in the best interests of the District. If approved, the District will require an amended Agricultural Subcontract to be executed by the Agricultural Subcontractor reflecting the reduction in the irrigation Entitlement. The District will also approve a new subcontract to the Assignee (if appropriate, and based on standard District subcontract forms) or an allocation to a water utility operating within the District that will supply water to the new Domestic Use. The transfer of the Entitlement shall not be effective until all such new subcontracts are fully executed and delivered to the District.

4. SURCHARGE REALLOCATION TO DISTRICT. A provision of repealed Resolution 07-05 required that in any Agricultural Subcontract transfer, the District would impose an 8% surcharge on the volume of water transferred. After deliberation, the District Board of Directors has determined that this surcharge is in the best interests of the District and shall be retained in this new Resolution. Such surcharged water shall be returned to the District and held by the District for possible future reallocation at the District's discretion or held as a reserve against shortage, or for water demands within the District that may be charged against the District's BOR Contract.

5. TRANSFER INSTRUMENT. An application for transfer pursuant to this policy shall be accompanied by a fully executed Transfer Instrument. The Transfer Instrument shall be between the Agricultural Subcontractor and the Assignee or Assignees and may be of any commercially reasonable format, including a Memorandum of Transfer, but shall reflect, so far as the District is concerned, a willing buyer and willing seller transaction. It shall be specific to the Agricultural Subcontract from which the transfer is proposed, the specific name and legal status of the Assignee, the specific quantity of water proposed for transfer, expressed in acre feet per annum, taking into account the District 8% surcharge such that the volume of water transferred to the Assignee shall be 8% less than the gross volume transferred by the Entitlement holder. The transfer shall be for permanent service if the

Assignee proposes to use the transferred water for residential development.

6. **REQUIREMENT OF BENEFICIAL USE.** Any water entitlement transferred under this policy is required to be for a bona fide new beneficial use within the District. Therefore, the entitlement to the Assignee must be dedicated to a new water use or to a final subdivision plat within two years from the date of approval of the transfer by the District. Extensions may be granted in accordance with District policies for extensions on District allocations, but if the new use is not commenced within the two year period (or extension thereof) the transfer will be voided and the water shall revert to the District.
7. **TRANSFER FEES.** Transfer fees shall be as provided in the District fee schedule in effect as of the date the transfer application is filed with the District, such fee schedule being subject to change from time to time.
8. **APPLICATION FORM.** The District has prepared the attached application form for proposed transfers. This form has been reviewed and approved by the District Board of Directors and is incorporated into this Resolution by reference. The form contains instructions and a summary of the policies resolved herein, and a sample Memorandum of Transfer form that may be used as the Transfer Instrument.
9. **REGULATION OF AGRICULTURAL SUBCONTRACT ASSIGNMENTS.** All Agricultural Subcontract assignments shall require the Agricultural Subcontractor and the Assignee(s) to comply with and acquiesce to the letter and spirit of the terms and restrictions of the Colorado River Compact, the Boulder Canyon Project Act, the BOR Contract, and the subcontract proposed to be assigned and the Assignee subcontract.

Passed, approved, and adopted the 7th day of February, 2023 by the following vote:

Signatures on Following Page:

Directors Voting IN FAVOR thereof:

Directors voting AGAINST thereof:

Charles B. Sherrill, Jr.
Charles B. Sherrill, Jr.

Charles B. Sherrill, Jr.

Perry Muscelli

Perry Muscelli

John Kai, Jr.
Clay Vanderslice
Clay Vanderslice

John Kai, Jr.

Clay Vanderslice

Vince Vasquez

Vince Vasquez

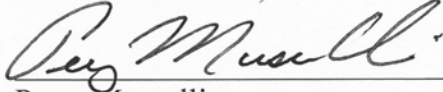
Attest: Henri Hatz

Date: 2/7/23

Directors Voting IN FAVOR thereof:

Directors voting AGAINST thereof:

Charles B. Sherrill, Jr.



Perry Muscelli

Charles B. Sherrill, Jr.

Perry Muscelli

John Kai, Jr.

John Kai, Jr.

Clay Vanderslice

Clay Vanderslice

Vince Vasquez

Vince Vasquez

Attest: _____

Date: _____

Directors Voting IN FAVOR thereof:

Directors voting AGAINST thereof:

Charles B. Sherrill, Jr.

Charles B. Sherrill, Jr.

Perry Muscelli

Perry Muscelli



John Kai, Jr.

John Kai, Jr.

Clay Vanderslice

Clay Vanderslice

Vince Vasquez

Vince Vasquez

Attest: _____

Date: _____

Directors Voting IN FAVOR thereof:

Directors voting AGAINST thereof:

Charles B. Sherrill, Jr.

Charles B. Sherrill, Jr.

Perry Muscelli

Perry Muscelli

John Kai, Jr.

John Kai, Jr.

Clay Vanderslice

Clay Vanderslice




Vince Vasquez

Vince Vasquez

Attest: _____

Date: _____



MOHAVE VALLEY IRRIGATION AND DRAINAGE DISTRICT

RESOLUTION NO. 2023-03

A RESOLUTION ESTABLISHING POLICY AND PROCEDURES FOR THE TRANSFERS OF PRELIMINARY ALLOCATIONS OF WATER FOR DOMESTIC USE WITHIN THE DISTRICT

WHEREAS the District is a party to that certain contract with the United States Department of the Interior Bureau of Reclamation - Boulder Canyon Project for delivery of water (No. 14-06-W-204) entered into on November 14, 1968 ("BOR Contract"). The District is also a party to that certain Subcontract of Water from Mohave County Water Authority 09-101 (MCWA Subcontract) for water used and to be used for Domestic Use within the District. Together, these contracts authorize the diversion and use of up to 42,500 acre feet of water per year within the District.

WHEREAS the stated purpose of the BOR Contract is to provide water for irrigation and domestic use by and within the District. The stated purpose of the MCWA Subcontract is to provide water for domestic use.

WHEREAS "Domestic Use" is defined under the Colorado River Compact of 1922, as adopted and ratified by Congress in the Boulder Canyon Project Act (43 U.S.C. § 6171) as "the use of water for household, stock, municipal, mining, milling, industrial, and other like purposes, but shall exclude the generation of electrical power."

WHEREAS the District has, over the last many years, allocated water to Domestic Use within the District. These allocations can, according to District policy, be a "Preliminary Allocation" wherein the allocation reserves the water for a future intended use, which can be relied upon by the intended user until the land use planning and land entitlement process is complete. The Preliminary Allocation may then, upon payment of applicable fees and compliance with District policies, become a "Final Allocation" which may, in some cases, and particularly in the case of subdivided land, be pledged to a Water Adequacy Report issued by the Arizona Department of Water Resources, and may become irrevocably tied to a subdivision land plat approved by Mohave County and recorded in the Mohave County Recorder's Office. Traditionally, the District has viewed a Final Allocation as irrevocable, intended to be a permanent supply for the Domestic Use so long as there is water available to the District to support that use. This policy does not apply to a Final Allocation.

WHEREAS, the District has long supported delivery of the maximum quantity of water available to the District under the BOR Contract MCWA Subcontract if such quantities of water can be put to permitted beneficial uses, but the District is also mindful that it cannot authorize greater quantities of water for use within the District than the maximum amount that the District may divert. That limit may also be affected by Shortage Conditions imposed by the United States Department of the Interior.

WHEREAS, the District has, over the past year, undertaken a comprehensive inventory of water allocated to users within the District. That inventory shows that the District has allocated water very close to the maximum amount of water that the District may divert. In August, 2022, the District Board voted to suspend all new allocations of water within the District.

WHEREAS, there remains a demand for additional water for Domestic Use within the District. Landowners wishing to develop land for domestic purposes continue to approach the District requesting access to water to support these developments and economic growth, but the District has no unallocated water to allocate.

WHEREAS, it appears to the District that some Preliminary Allocations of water are held by individuals or entities that have, for a variety of reasons, been unable to bring the development project to fruition. The District recognizes that, for some of these projects, the land entitlement process or the development plan may never be achieved. Preliminary Allocations are temporary and, under District policies, may lapse due to non-use. In such cases, the Preliminary Allocation reverts to the District and any and all fees paid to the District for that Preliminary Allocation are forfeited.

WHEREAS, while the District could wait until any given Preliminary Allocation lapses, and recover that water to the District, the District also recognizes that there is a current demand for new allocations of Domestic Use water for new projects. The District also recognizes that, in many instances, the Preliminary Allocations representing projects that have not come to fruition were obtained in good faith and with the expectation that the water would in fact be used. The District also recognizes that if these Preliminary Allocations lapse, the fees paid would be forfeited.

WHEREAS, the District has adopted a policy, District Resolution No. 2022-03, that allows a Preliminary Allocation to be reallocated to a different portion of the original project, or to another project owned by the same person or entity that holds the Preliminary Allocation. This District has not yet approved transfers of Preliminary Allocations to third parties.

WHEREAS, the District, recognizing the facts recited above, now wishes to establish a new and explicit policy and procedures to provide for the orderly transfer of part or all of a Preliminary Allocation within the District, if the holder of that Preliminary allocation desires to transfer it to a third party for a new use.

(
NOW THEREFORE BE IT RESOLVED THAT:

1. **DISTRICT INTEREST.** Upon consideration, it is the determination of the District Board of Directors that it is in the best interest of the District and its landowners residing therein to allow Preliminary Allocations to be transferred by the holders thereof to third parties, and to provide for the orderly transfer of such Preliminary Allocations within the District.

2. **DEFINITIONS.** In this resolution, unless the context otherwise requires, the following definitions shall apply:
 - a. Assignee(s) shall mean all persons or entities to whom a Preliminary Allocation holder proposes to transfer, attempts to transfer, or actually transfers any rights under Preliminary Allocation.
 - b. Domestic use shall mean the use of water for household, stock, municipal, mining, milling, industrial, and other like purposes, but shall exclude the generation of electrical power.
 - c. Holder of a Preliminary Allocation shall mean the person or entity that was granted a Preliminary Allocation for Domestic Use by the District.
 - d. Preliminary Allocation shall mean an allocation of water issued by the District under the BOR Contract or MCWA Subcontract for Domestic Use within the District, which Preliminary Allocation has not lapsed by passage of time since its issuance, has not been converted to a Final Allocation, has not been pledged to a Water Adequacy Report issued by the Arizona Department of Water Resources and has not be pledged to a final subdivision plat recorded in Mohave County.
 - e. Transfer Application shall mean the application whereby a Holder of a Preliminary Allocation seeks to transfer, assign, grant, or set over all or any part of the Preliminary Allocation to an Assignee or Assignees.

3. **ASSIGNMENT OF PRELIMINARY ALLOCATION.** Upon submission of a Transfer Application by a Holder of a Preliminary Allocation and Assignee, the District will consider the transfer of all or a portion of the Preliminary Allocation to a new Domestic Use within the District and may permit the sale and transfer of the same to different owners of other lands within the District if the proposed transfer meets all of the requirements of the District, including those within this Resolution, and is otherwise determined to be in the best interests of the District. If approved, the District will require a written relinquishment of the Preliminary Allocation by the Holder of the Preliminary Allocation to be executed and delivered to the District, to be effective upon approval of the transfer. The District will also consider, and may approve, a new Preliminary Allocation to an Assignee or to a water utility operating within the District that will supply water to the new Domestic Use. The transfer of the Preliminary Allocation shall not be effective until all such documents are fully executed and delivered to the District.

4. **SURCHARGE REALLOCATION TO DISTRICT.** Consistent with the District's approved policy on the transfer of an Agricultural Subcontract Entitlement transfer, the District shall impose an 8% surcharge on the volume of Preliminary Allocation water transferred. Such surcharged water shall be returned to the District and held by the District for possible future reallocation at the District's discretion or held as a reserve against shortage, or for other water demands within the District that may be charged against the District's BOR Contract or MCWA Subcontract.

5. **TRANSFER INSTRUMENT.** A proposed transfer pursuant to this policy shall be made by an Application to Transfer Preliminary Allocation, fully executed by both the Holder of a Preliminary Allocation and the Assignee(s). The form of the Transfer Application is attached to this Resolution. The Application must be complete in all details, or it will not be considered by the District. The Transfer Application shall constitute, so far as the District is concerned, a willing buyer and willing seller transaction upon whatever terms are agreed to between the buyer and seller. The Transfer Application shall be specific to the Preliminary Allocation from which the transfer is proposed, contain the specific name and legal status of the Assignee, the specific quantity of water proposed for transfer, expressed in acre feet per annum, taking into account the District 8% surcharge such that the volume of water transferred to the Assignee shall be 8% less than the gross volume transferred by the Holder of the Preliminary Allocation. The transfer shall be for permanent service if the Assignee proposes to use the transferred water for residential development.
6. **REQUIREMENT OF BENEFICIAL USE.** Any Preliminary Allocation transferred under this policy is required to be for a bona fide new beneficial use within the District. Therefore, the transfer to the Assignee must be dedicated to a new water use or to a final subdivision plat within two years from the date of approval of the transfer by the District. Extensions may be granted in accordance with District policies for extensions on District allocations, but if the new use is not commenced within the two year period (or extension thereof) the transferred Preliminary Allocation will lapse and the water shall revert to the District.
7. **TRANSFER FEES.** Transfer fees shall be as provided in the District fee schedule in effect as of the date the transfer application is filed with the District, such fee schedule being subject to change from time to time.
8. **TRANSFER APPLICATION FORM.** The District has prepared the attached application form for proposed transfers. This form has been reviewed and approved by the District Board of Directors and is incorporated into this Resolution by reference. The form contains instructions and a summary of the policies resolved herein.
9. **REGULATION OF PRELIMINARY ALLOCATION ASSIGNMENTS.** All Preliminary Allocation assignments shall require the Assignee(s) to comply with and acquiesce to the letter and spirit of the terms and restrictions of the Colorado River Compact, the Boulder Canyon Project Act, the BOR Contract, the MCWA Subcontract and the assigned Preliminary Allocation.

Passed, approved, and adopted the 5th day of September, 2023 by the following vote:

Directors Voting IN FAVOR thereof:

Charles B. Sherrill, Jr.
Charles B. Sherrill, Jr.

Perry Muscelli
Perry Muscelli

John Kai, Jr.
John Kai, Jr.

Clay Vanderslice
Clay Vanderslice

Vince Vasquez
Vince Vasquez

Directors voting AGAINST thereof:

Charles B. Sherrill, Jr.

Perry Muscelli

John Kai, Jr.

Clay Vanderslice

Vince Vasquez

Attest: Henriette

Date: September 5, 2023

Passed, approved, and adopted the 5th day of September, 2023 by the following vote:

Directors Voting IN FAVOR thereof:

Charles B. Sherrill, Jr.
Charles B. Sherrill, Jr.

Perry Muscelli
Perry Muscelli

John Kai, Jr.
John Kai, Jr.

Clay Vanderslice
Clay Vanderslice

Vince Vasquez
Vince Vasquez

Attest: _____

Directors voting AGAINST thereof:

Charles B. Sherrill, Jr.

Perry Muscelli

John Kai, Jr.

Clay Vanderslice

Vince Vasquez

Date: _____

Appendix E

Board Resolution

Weed Abatement Policy

**MOHAVE VALLEY IRRIGATION AND DRAINAGE DISTRICT
COUNTY OF MOHAVE, STATE OF ARIZONA**

RESOLUTION NO. 2020-01

**A RESOLUTION TO ESTABLISH RULES FOR NOXIOUS WEED
ABATEMENT.**

WHEREAS, Mohave Valley Irrigation and Drainage District, Mohave County, Arizona (District) is an irrigation district organized under Title 48, Chap. 19 of the Arizona Revised Statutes (A.R.S.); and

WHEREAS, the District is authorized to remove and eradicate noxious weeds, shrubs, grasses and vines in the District pursuant to A.R.S. 48-2997 and 48-2998; and

WHEREAS, the District has entered into an Extraordinary Conservation Intentionally Created Surplus (EC-ICS) program with the United States Bureau of Reclamation that involves the fallowing of certain lands within the District and the obligation to control weeds and other noxious plants on the fields selected for fallowing; and

WHEREAS, the District has determined that it is in the best interest of the District to adopt rules for the District as provided for in A.R.S. 48-2997 to set forth the specific actions to be taken by the District for the identification and eradication of noxious weeds, shrubs, grasses and vines (herein "Noxious Weeds") in the District, and to control spread of such Noxious Weeds within the District, whether or not such fields or lands are enrolled in the EC-ICS program;

WHEREAS, the District Board has reviewed and considered the draft rule, a copy of which is attached to this resolution, at its May, 2020 Regular Meeting and has posted notice of the proposed rules as required by A.R.S. § 48-2976.

NOW, THEREFORE, BE IT RESOLVED:


1. That the District does hereby adopt the proposed draft rule attached to this resolution and directs the Chairman and Secretary to sign and attest the rule in final form.

2. The Rule for Identification and Eradication of Noxious Weeds shall be effective immediately upon signature and attestation.
3. Nothing herein or in the adoption of these rules shall prevent the District, if so determined by the Board, from proceeding to eradicate Noxious Weeds under the alternative plan provisions of A.R.S. § 48-2998.

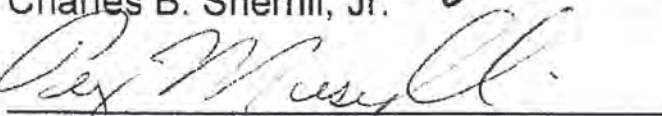
DATED: June 2, 2020

**MOHAVE VALLEY IRRIGATION AND
DRAINAGE DISTRICT
Mohave County, Arizona**


Directors Voting IN FAVOR thereof:



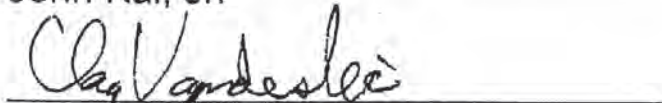
Charles B. Sherrill, Jr.



Perry Muscelli



John Kai, Jr.



Clay Vanderslice



Vince Vasquez

Directors voting AGAINST thereof:

Charles B. Sherrill, Jr.


Perry Muscelli

John Kai, Jr.


Clay Vanderslice

Vince Vasquez

Attest:



Date: 6-2-20



Mohave Valley Irrigation & Drainage District
District Rules for Identification and Eradication of Noxious Weeds

The Mohave Valley Irrigation & Drainage District (District) has adopted these Rules in accordance with A.R.S. §§ 48-2997 and 48-2976 to set forth the mandatory District Policy for abating the presence of noxious weeds, shrubs, grasses and vines (Noxious Weeds) within the District. All landowners within the District are expected to use all commercially reasonable means to stop the germination and propagation of Noxious Weeds upon their property and to take pro-active measures to prevent the District from having to take action under these Rules. Repeated or flagrant violation of the need to control Noxious Weeds by a landowner shall be grounds for Board Action against the landowner under the terms of the water use contract, if applicable.

1. For purposes of describing the character and objectionable features of the noxious plants, the District shall rely on the list of Noxious Weeds published by the Arizona Department of Agriculture under A.A.C. R3-4-245, a copy of the current version of which is attached to these Rules, and as that list may be updated from time to time by the Arizona Department of Agriculture.
2. The District's General Manager shall serve as the District's Inspector to periodically inspect all lands and irrigation canals, ditches, rights-of-way and laterals within the District and all roads, highways, streets, alleys and other thoroughfares and premises in the District.
3. If, in the Inspector's judgement, Noxious Weeds are found in sufficient prevalence to be of concern to the District, the Inspector shall identify the type and location of the Noxious Weeds and photograph the premises where the weeds are located, noting the date thereof, to show the presence of such Noxious Weeds.
4. Upon identification of the presence of Noxious Weeds, the Inspector shall report to the District Board Chairman. In the event that the Noxious Weeds are located on land owned or leased or managed by the Chairman, the Inspector shall report to the District Board Secretary. On receiving the report, the Chairman, or Secretary as applicable, may call a Special Meeting or place the item on the Agenda for the next Regular Meeting of the Board, wherein the Board may elect to proceed under these Rules or, in the Board's discretion, under the alternative plan for eradication set forth in A.R.S. 48-2998. Due to the disruptive and harmful nature of Noxious Weeds, the Chairman or Secretary of the Board may call an emergency Special Meeting to consider action under these Rules.

5. If the Board elects to proceed under these Rules, the Inspector shall cause notice to be served on the owner, plus any lessee or tenant, or any person in charge of the infested lands or premises, as the Inspector may deem appropriate, that Noxious Weeds have been found to exist upon the lands or premises. The notice shall state that the Noxious Weeds must be fully and properly eradicated within five (5) calendar days of the notice, or the District shall act to eradicate the Noxious Weeds.
6. The notice provided under these rules shall be served upon the owner of the land in the same manner as a summons issued by the superior court in Arizona.
7. If five (5) days calendar days have passed after notice and the owner, lessee, tenant or person in charge of the infested land has failed to take adequate steps to eradicate, fully and properly, the Noxious Weeds, the Inspector shall be authorized under these Rules, without further Board action, to enter upon the land or premises, or to engage a licensed and properly qualified pest control business to enter upon the land or premises without further notice and perform the necessary actions to eradicate the Noxious Weeds.
8. Upon eradication, the Inspector shall bill the owner of the land for the cost of eradication and cost of service. The cost billed to the owner shall be the actual costs incurred by the District plus 10%. The invoice to the owner shall be due within ten (10) calendar days from the date of the invoice and shall be delivered to the owner by means determined by the Inspector to give adequate notice to the owner. If not timely paid, the amount outstanding shall accrue interest at the rate of 1% per month, compounded monthly, until paid in full.
9. The cost of eradication, plus interest if applicable, shall be a lien upon the land identified as infested, with priority over all other liens or obligations except liens for taxes. It shall also constitute a necessary payment by the owner to continue to receive water from the District. If payment is not timely made, the Board may elect to foreclose the lien on the land or premises by appropriate action in the Superior Court of Mohave County.

These Rules for Identification and Eradication of Noxious Weeds were duly adopted by the District Board of Directors on June 2, 2020 to be effective immediately.


Charles B. Sherrill, Chairman

Attest: 
Secretary

Noxious Weeds

R3-4-245. Noxious Weeds

- A. Definitions. In addition to the definitions provided in A.R.S. § 3-201, A.A.C. R3-4-101 and R3-4-201, the following apply to this Section:
1. "Class A Noxious Weed" is categorized as a species of plant that is not known to exist or of limited distribution in the State and is a high priority pest for quarantine, control, or mitigation, Class A noxious weeds are listed in Table 4.
 2. "Class B Noxious Weed" is categorized as a species of plant that is known to occur, but of limited distribution in the State and may be a high priority pest for quarantine, control or mitigation if a significant threat to a crop, commodity, or habitat is known to exist. Class B noxious weeds are listed in Table 5.
 3. "Class C Noxious Weed" is categorized as a species of plant that is widespread but may be recommended for active control based on risk assessment. Class C noxious weeds are listed in Table 6.
- B. Restrictions:
1. No Class A, B, or C Noxious Weed, or commodity infested or contaminated with a Class A, B, or C Noxious Weed, shall be admitted into the state unless otherwise authorized by the Associate Director.
 2. The Department may quarantine and abate an area infested or contaminated with a Class A or Class B Noxious Weed if it has been determined by the Associate Director that an imminent threat to agriculture or horticulture exists.

Class A Noxious Weeds

Common name	Scientific name
African rue	<i>Peganum harmala</i>
Canada thistle	<i>Cirsium arvense</i>
Dudaim melon	<i>Cucumis melo</i> v. <i>Dudaim</i> Naudin
Dyer's woad	<i>Isatis tinctoria</i>
Floating water hyacinth	<i>Eichhornia crassipes</i>
Giant salvinia	<i>Salvinia molesta</i>
Globe-podded hoary cress	<i>Cardaria draba</i>
Hydrilla	<i>Hydrilla verticillata</i>
Leafy spurge	<i>Euphorbia esula</i>
Plumeless thistle	<i>Carduus acanthoides</i>
Purple loosestrife	<i>Lythrum salicaria</i>
Purple starthistle	<i>Centaurea calcitrapa</i>
Quackgrass	<i>Elymus repens</i> (<i>Elytrigia repens</i>)
Rush skeletonweed	<i>Chondrilla juncea</i>
Southern sandbur	<i>Cenchrus echinatus</i>
Spotted knapweed	<i>Centaurea stoebe</i> ssp. <i>micranthos</i>
Sweet resinbush	<i>Euryops subcarnosus</i>
Ward's weed	<i>Carrichtera annua</i>
Wild mustard	<i>Sinapis arvensis</i>

Class B noxious weeds

Common name	Scientific name
Black mustard	<i>Brassica nigra</i>
Branched broomrape	<i>Orobanche ramosa</i>
Bull thistle	<i>Cirsium vulgare</i>
Camelthorn	<i>Alhagi maurorum</i> (<i>A. pseudalhagi</i>)
Dalmatian toadflax	<i>Linaria dalmatica</i> (<i>L. genistifolia</i> v. <i>dalmatica</i>)
Diffuse knapweed	<i>Centaurea diffusa</i>
Field sandbur	<i>Cenchrus spinifex</i> (synonym: <i>C. incertus</i>)
Giant reed	<i>Arundo donax</i>
Halogeton	<i>Halogeton glomeratus</i>
Jointed goatgrass	<i>Aegilops cylindrica</i>
Malta starthistle	<i>Centaurea melitensis</i>
Musk thistle	<i>Carduus nutans</i>
Natal grass	<i>Melinis repens</i>
Onionweed	<i>Asphodelus fistulosus</i>
Russian knapweed	<i>Acrotilon repens</i>
Russian olive	<i>Elaeagnus angustifolia</i>
Saharan mustard	<i>Brassica tournefortii</i>
Stinknet (Globe chamomile)	<i>Oncosiphon piluliferum</i>
Scotch thistle	<i>Onopordum acanthium</i>
Yellow bluestem	<i>Bothriochloa ischaemum</i>
Yellow starthistle	<i>Centaurea solstitialis</i>

Class C noxious weeds

Common name	Scientific name
Buffelgrass	<i>Cenchrus ciliaris</i> (<i>Pennisetum ciliare</i>)
Field bindweed	<i>Convolvulus arvensis</i>
Fountain grass	<i>Pennisetum setaceum</i>
Garden or common morning glory	<i>Ipomoea purpurea</i>
Grannyvine	<i>Ipomoea tricolor</i>
Ivy-leaf morning glory	<i>Ipomoea hederacea</i>
Johnsongrass	<i>Sorghum halepense</i>
Kochia	<i>Kochia scoparia</i>
Morning glory	<i>Ipomoea triloba</i>
Morning glory	<i>Ipomoea x leucantha</i>
Puncturevine	<i>Tribulus terrestris</i>
Salt cedar	<i>Tamarix ramosissima</i>
Tree of heaven	<i>Ailanthus altissima</i>